Lower Boise River Monitoring Update

Water Year 2016

Lauren Perreault

U.S. Department of the Interior
U.S. Geological Survey

WY16 Baseline Monitoring

PARMA

- Continuous monitor operation
  - Water temp, DO, SC, turbidity
  - Surrogate models for SSC and TP
- Event-based sampling, 6x year

MIDDLETON

- Event-based sampling, 6x year

BIOLOGICAL

- Periphyton sampling, 5 sites, 2x year

USGS

WY16 – Phosphorus at Middleton

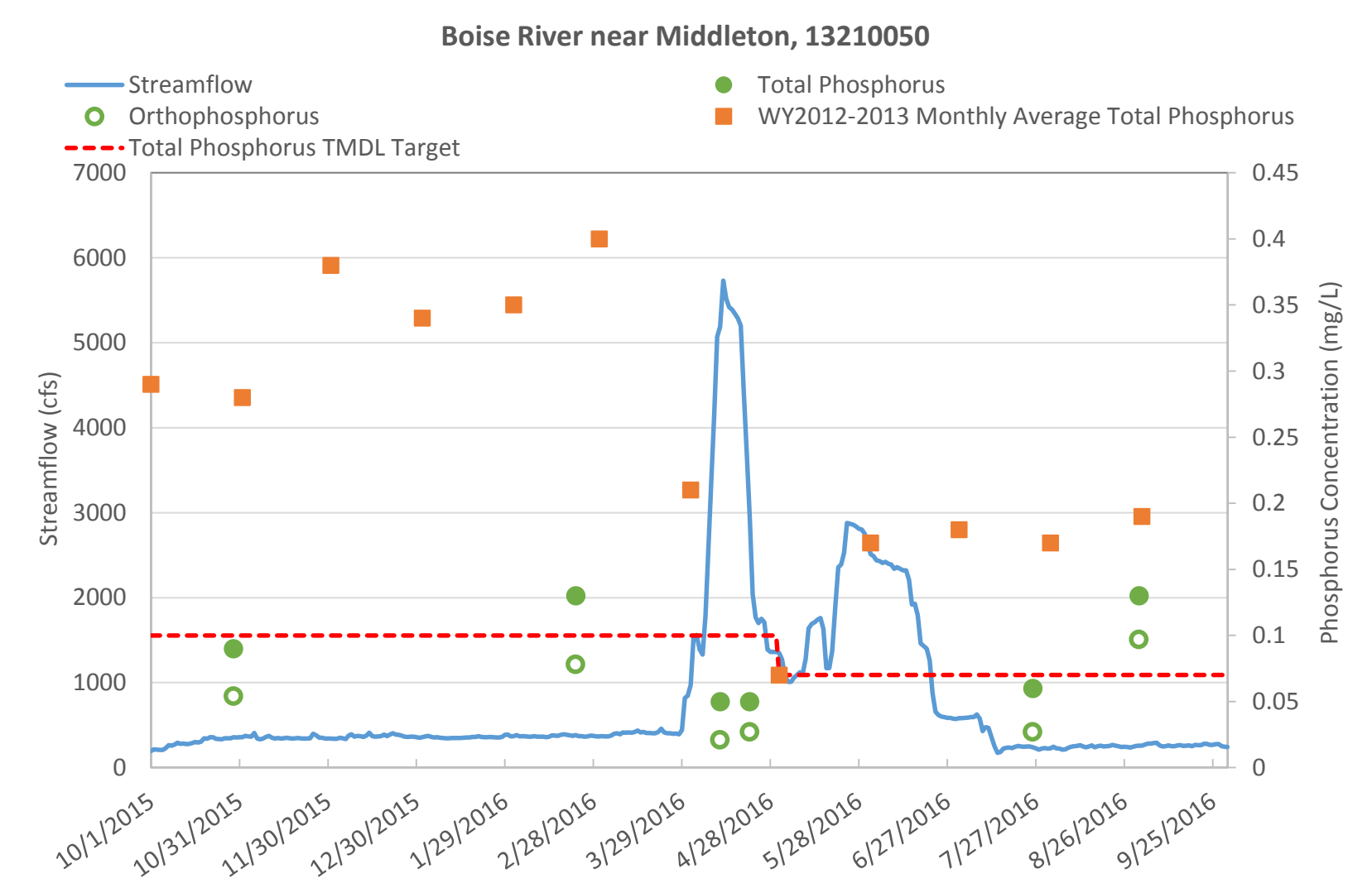

USGS

**Data are provisional and may be subject to change

WY16 – Phosphorus at Parma

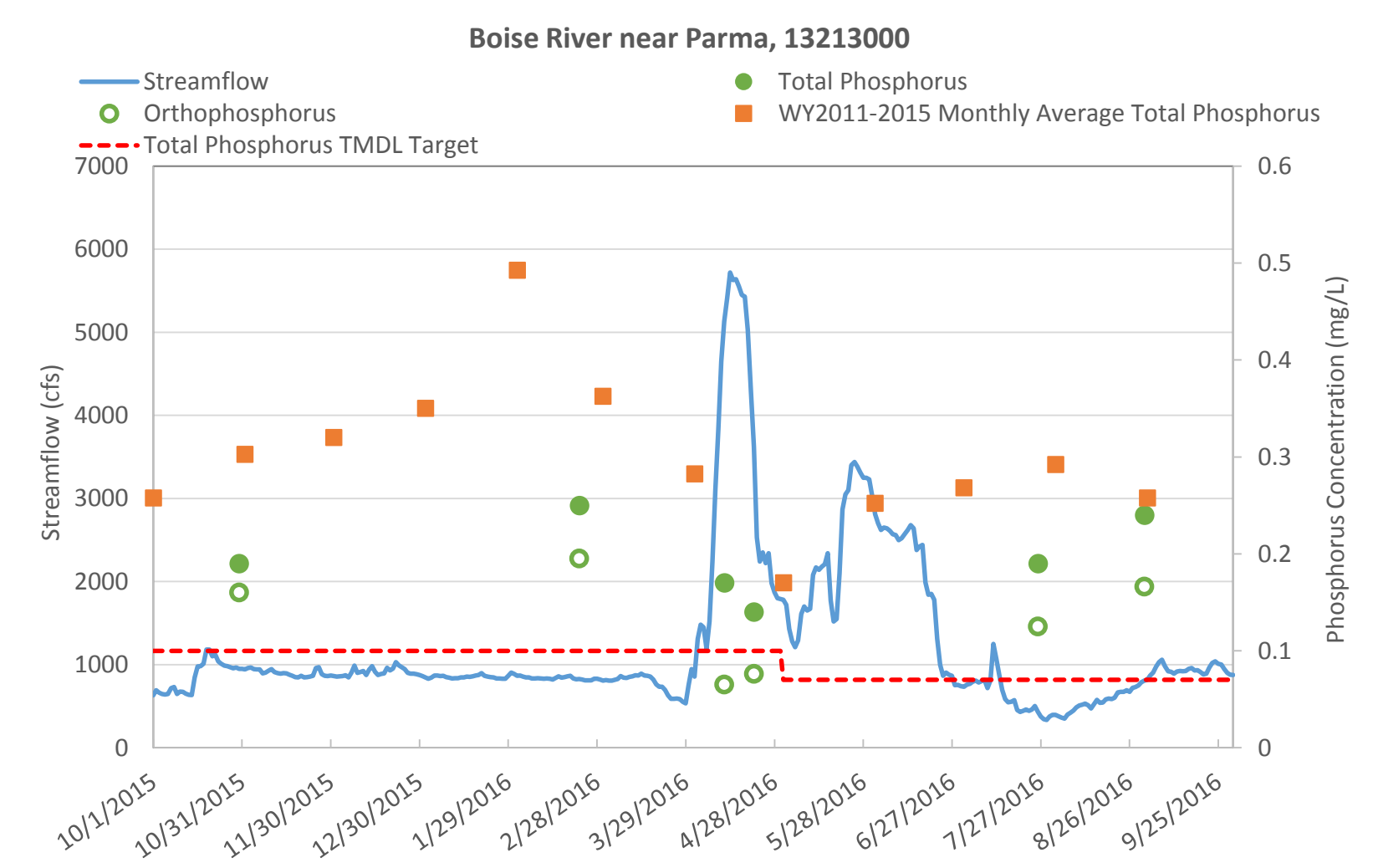

USGS

**Data are provisional and may be subject to change

WY16 – Suspended Sediment at Middleton

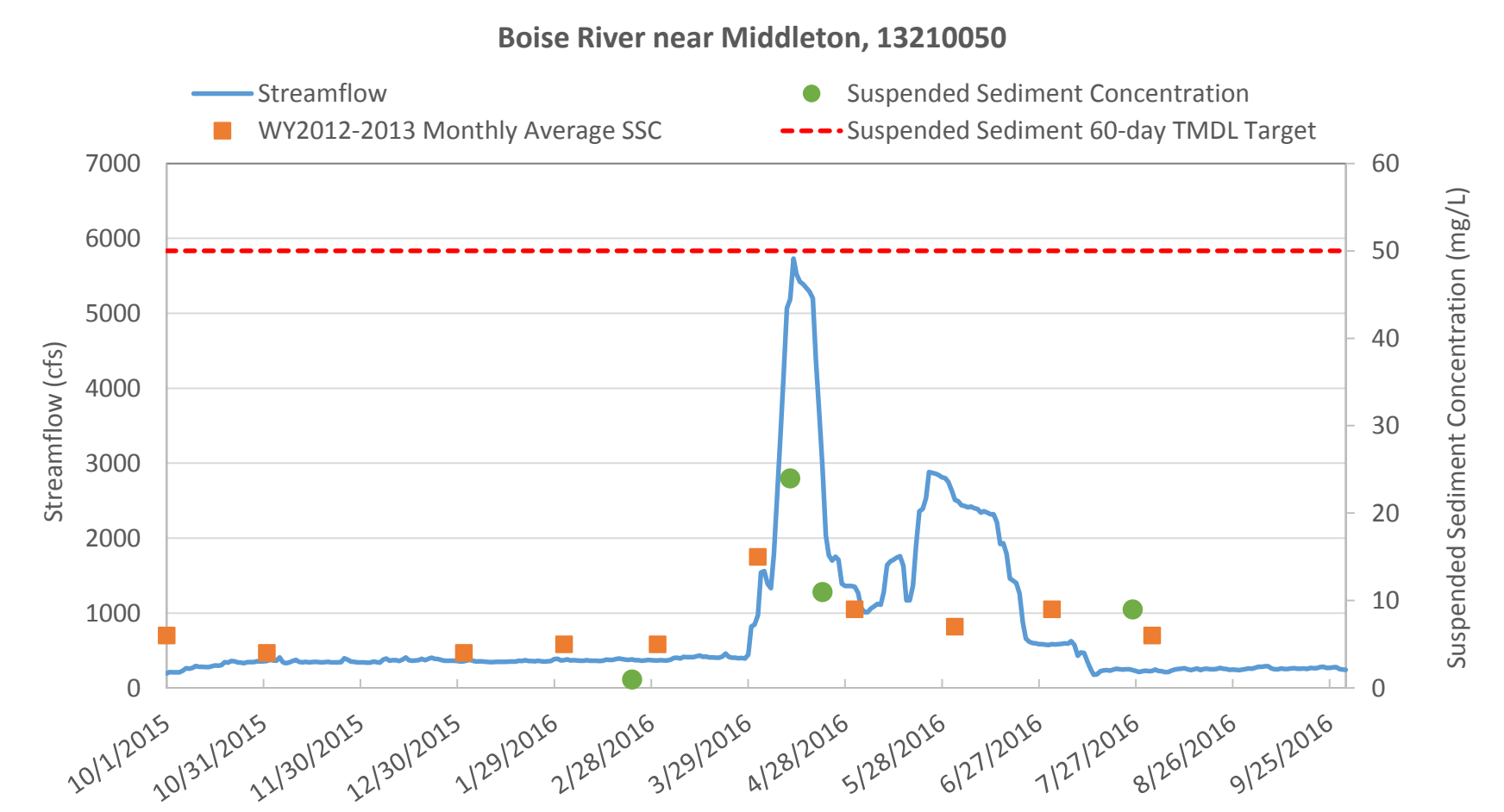

USGS

**Data are provisional and may be subject to change

WY16 – Suspended Sediment at Parma

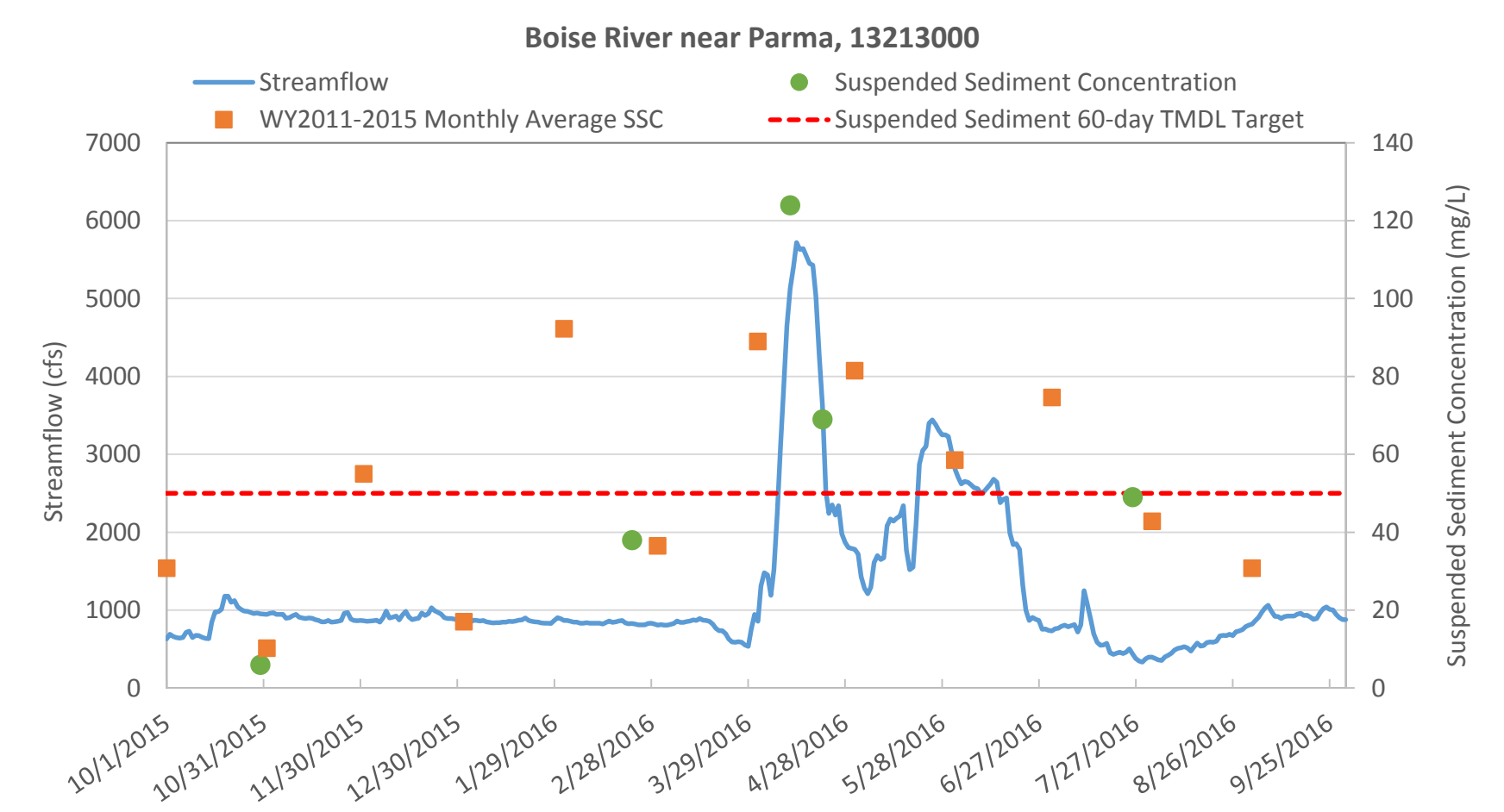

USGS

**Data are provisional and may be subject to change

Continuous monitor operation

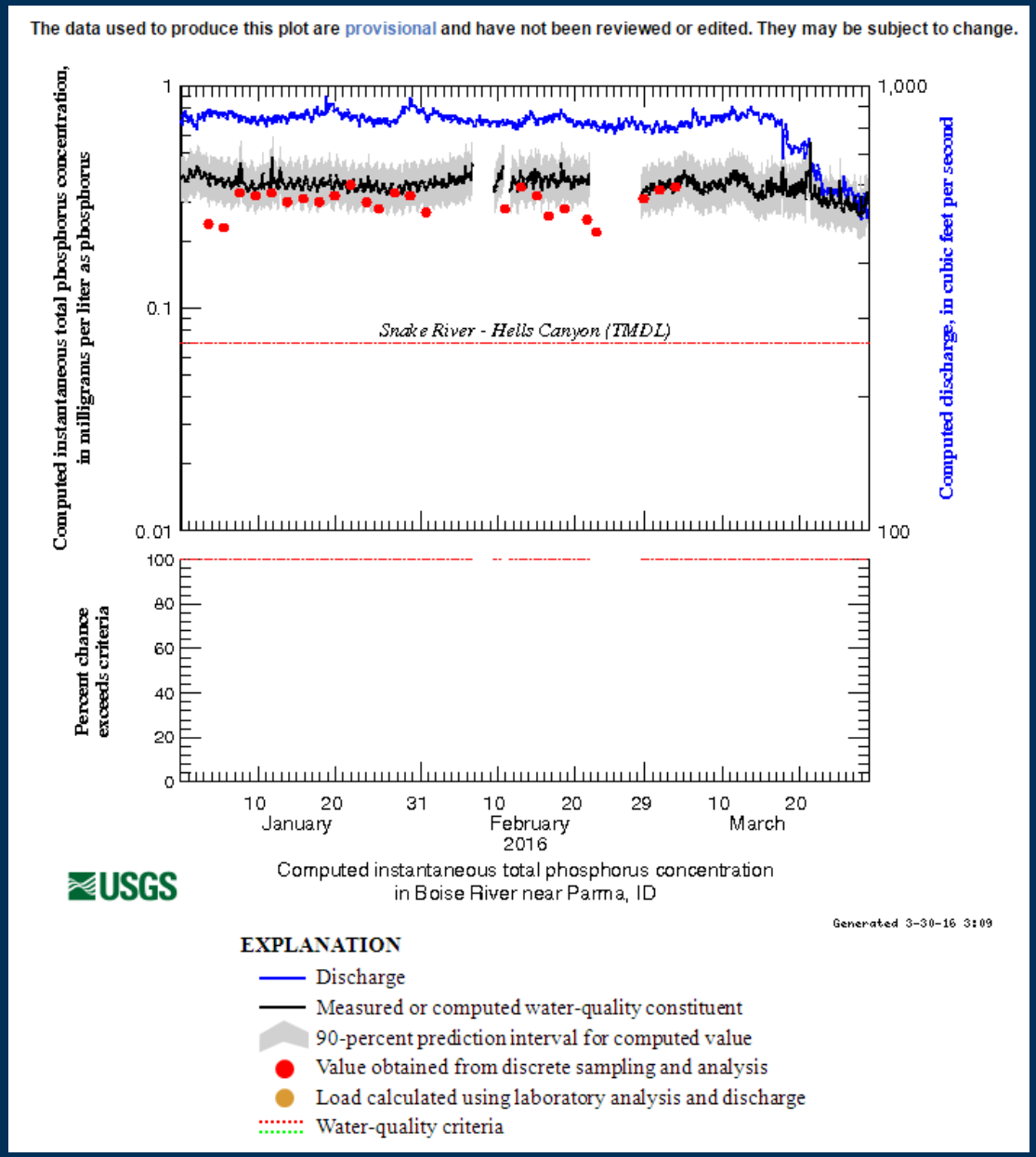

USGS

**Data are provisional and may be subject to change

Continuous monitor operation

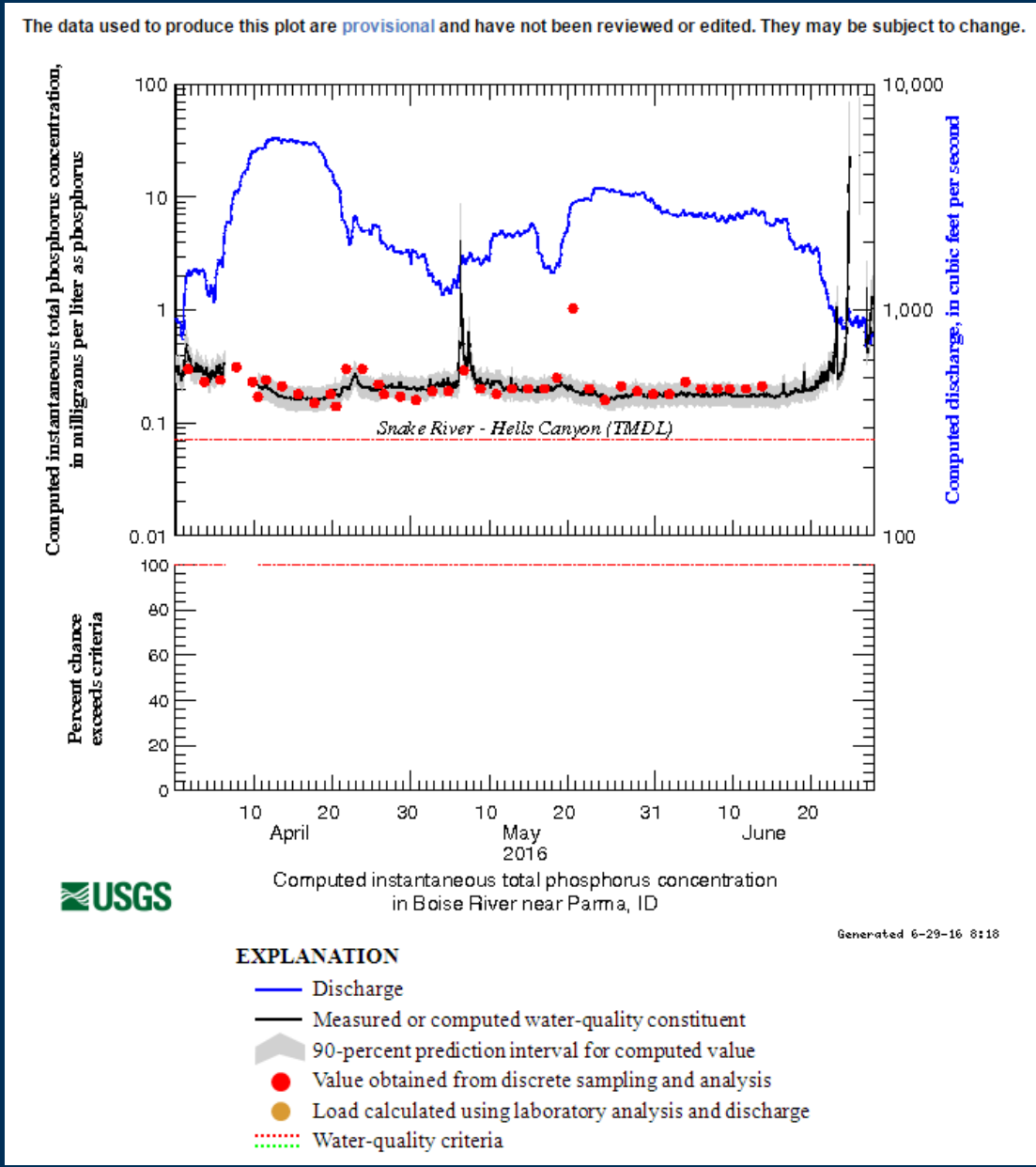

USGS

**Data are provisional and may be subject to change

WY16 – Bacteria at Middleton

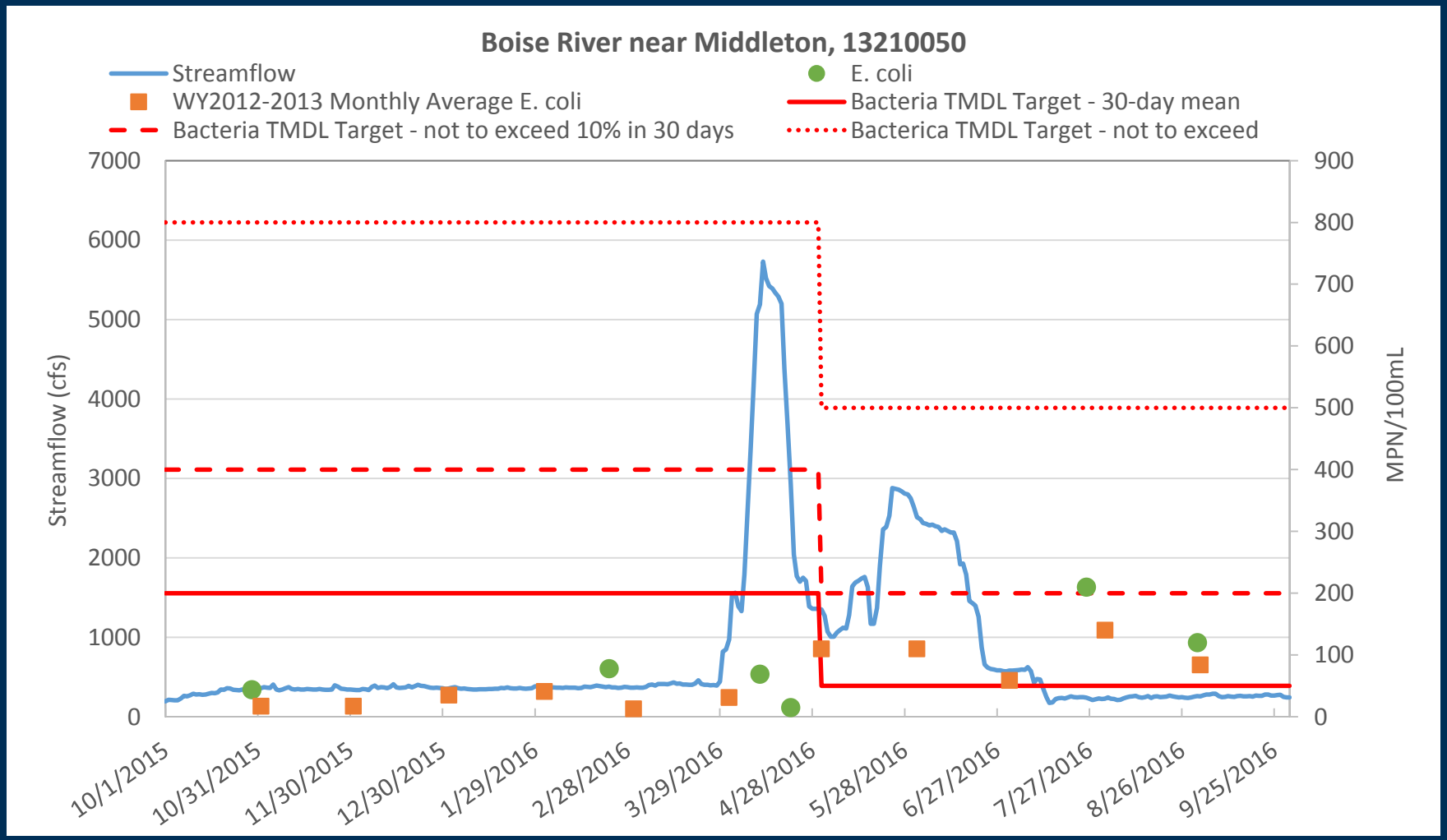

USGS

**Data are provisional and may be subject to change

WY16 – Bacteria at Parma

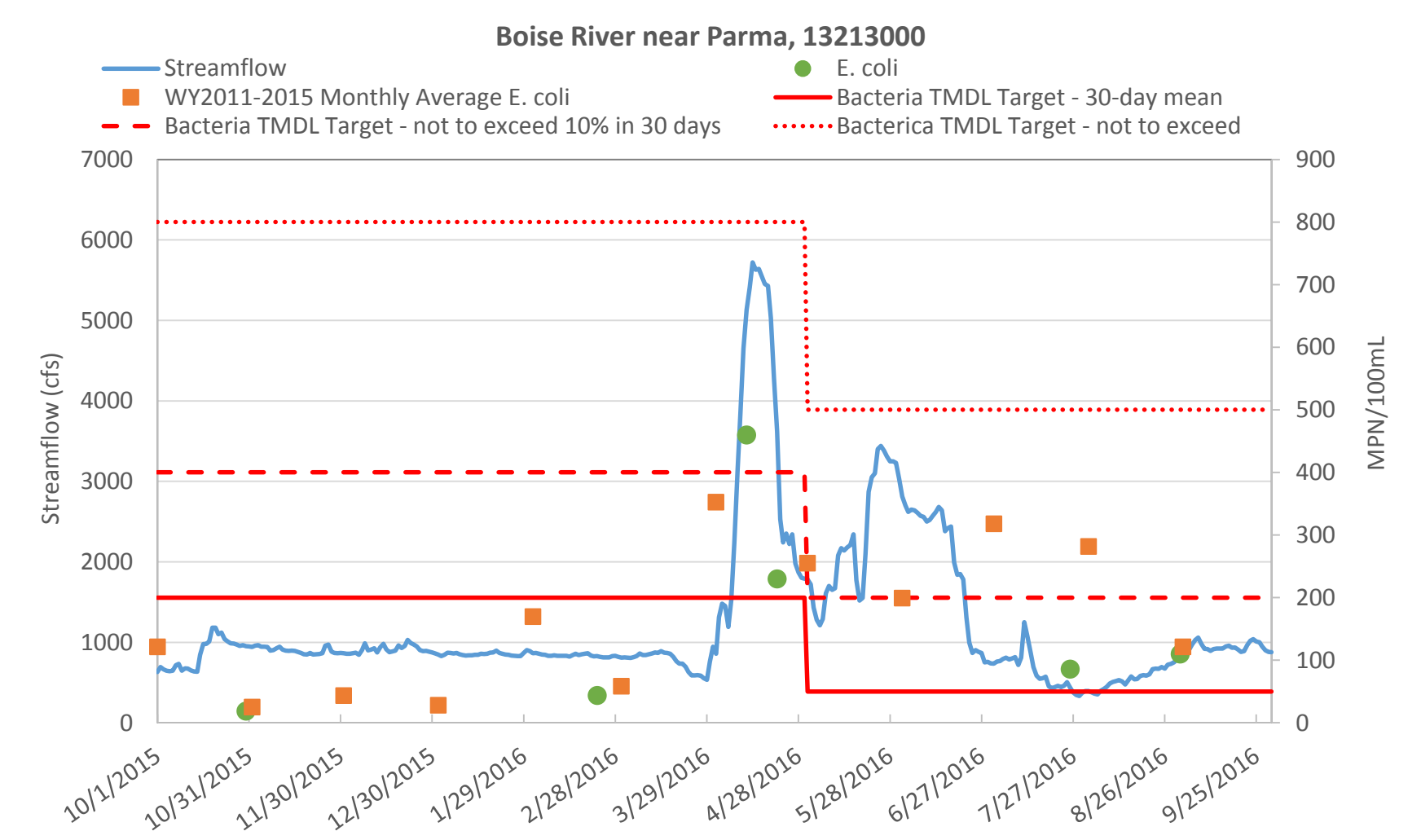

USGS

**Data are provisional and may be subject to change

Biological Monitoring WY16 – Periphyton

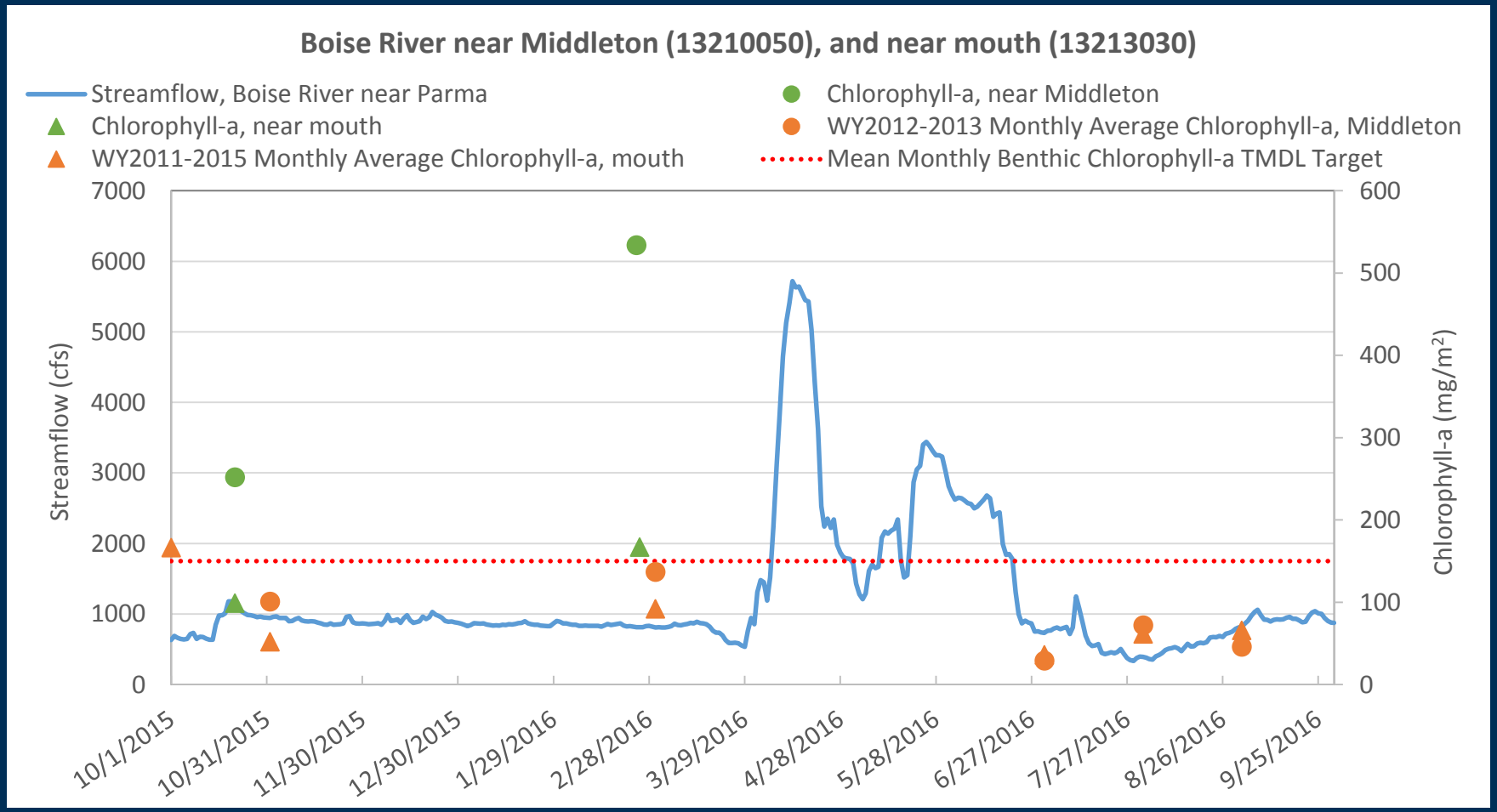

USGS

**Data are provisional and may be subject to change

USGS