Coeur d'Alene Lake Management Program: Summary of Lake Status and Trends, 2008–2014

State of Idaho
Department of Environmental Quality
and
Coeur d'Alene Tribe

February 2016

Printed on recycled paper, DEQ February 2016, PID LMPI, CA 12244. Costs associated with this publication are available from the State of Idaho Department of Environmental Quality in accordance with Section 60-202, Idaho Code.

Coeur d'Alene Lake Management Program: Summary of Lake Status and Trends, 2008–2014

February 2016

Idaho Department of Environmental Quality
Coeur d'Alene Regional Office
2110 Ironwood Drive
Coeur d'Alene, Idaho 83814

Coeur d'Alene Tribe
Water Resources Program
401 Anne Antelope Road
Plummer, Idaho 83851

IDEQ TRIM Document #2016AKS7

Acknowledgements

The Coeur d'Alene Tribe and the Idaho Department of Environmental Quality gratefully acknowledge the technical staff of the Lake Management Plan for their efforts in producing this report. Coeur d'Alene Tribe contributors are Laura Laumatia, Philip Cernera, Dr. Dale Chess, Scott Fields, Ben Scofield, Michael George and Rebecca Stevens. Idaho Department of Environmental Quality contributors are Jamie Brunner, Tom Herron, Dr. Craig Cooper, Glen Pettit, and Robert Witherow. IDEQ and the Tribe also acknowledge the U.S. Environmental Protection Agency for providing laboratory support and technical assistance.

Contents

1 Purpose, Background and Introduction 6
1.1 Data Sources 6
1.2 Water Quality Trigger Criteria 7
1.3 Sampling Methods 8
1.4 Monitoring Locations and Sampling Schedule 8
1.5 Analysis Methods and Report Format 8
2 Results 11
2.1 Total Phosphorus 11
2.2 Chlorophyll a 12
2.3 Dissolved Oxygen 14
2.4 Zinc 16
2.5 Lead 17
2.6 Cadmium 19
3 Summary of Lake Status 20
3.1 Dissolved Metals 21
3.2 Dissolved Oxygen 21
3.3 Total Phosphorus and Chlorophyll a 22
References 23
Appendix A. Mann Kendall Trend Analyses for Total Phosphorus 24
Appendix B. Mann Kendall Trend Analyses for Chlorophyll a 36
Appendix C. Mann Kendall Trend Analyses for Dissolved Oxygen 40
Appendix D. Mann Kendall Trend Analyses for Dissolved Zinc 46
Appendix E. Mann Kendall Trend Analyses for Dissolved Lead 56
Appendix F. Mann Kendall Trend Analyses for Dissolved Cadmium 66

List of Tables

Table 1. Status of the multi-year total phosphorus (TP) geometric mean trigger criteria at LMP core monitoring sites in relation to LMP trigger values. 11
Table 2. Mann-Whitney-Wilcoxon two sample test for total phosphorus (TP) concentration from 1991-1992 and 2003-2004 time periods (bold P-values are statistically significant at α=0.05). 12
Table 3. Mann-Kendall trend analysis for total phosphorus (TP) from 2003–2014 at LMP core monitoring sites (bold P-values are statistically significant at α=0.05). 12
Table 4. Status of the multi-year geometric mean chlorophyll a (Fluorescence method) trigger criteria at LMP core monitoring sites in relation to LMP trigger values. 13
Table 5. Status of maximum chlorophyll a (Fluorescence method) at LMP core monitoring sites in relation to LMP trigger values. 13

Table 6. Mann-Whitney-Wilcoxon two sample test for chlorophyll a concentration from 1991-1992 and 2003-2004 time periods. (Bold P-values are statistically significant at α=0.05). 14
Table 7. Mann-Kendall trend analysis for chlorophyll a (fluorescence method) from 2003-2014 at LMP core monitoring sites. (Bold P-values are statistically significant at α= 0.05). 14
Table 8. Status of minimum dissolved oxygen (DO) in the hypolimnion trigger criteria at LMP core monitoring sites in relation to LMP trigger values. 15
Table 9. Mann-Whitney-Wilcoxon two sample test for summer-season hypolimnetic dissolved oxygen (DO) concentration (July-September) from 1991-1992 and 2003-2014 time periods. (Bold P-values are statistically significant at α level 0.05). 15
Table 10. Mann-Kendall trend analysis beginning for hypolimnetic dissolved oxygen (DO) from 2003-2014 within 1.0 m of the bottom (June-September), at LMP core monitoring sites. (Bold P-values are statistically significant at α level 0.05). 15
Table 11. Mann-Kendall trend analysis beginning for hypolimnetic dissolved oxygen (DO) from 1991-2014 within 1.0 m of the bottom (July-October), at sites C1 and C4 in the northern and central pools. (Bold P-values are statistically significant at α level 0.05). 16
Table 12. Status of dissolved zinc (Zn) at LMP core monitoring sites in relation to LMP trigger values for dissolved zinc (values are geometric mean and range for each time period). 16
Table 13. Mann-Whitney-Wilcoxon two sample test for total zinc (Zn) concentration from 1991-1992 and 2003-2004 time periods (bold P-values are statistically significant at α=0.05). 17
Table 14. Mann-Kendall trend analysis from 2003 through 2014 for dissolved zinc (Zn) at LMP core monitoring sites (bold P-values are statistically significant at α=0.05). 17
Table 15. Status of dissolved lead (Pb) at LMP core monitoring sites in relation to LMP trigger values for dissolved lead (values are geometric mean and range for each time period). 18
Table 16. Mann-Whitney-Wilcoxon two sample test for total lead (PB) concentration from 1991-1992 and 2003-2004 time periods (bold P-values are statistically significant at α=0.05). 18
Table 17. Mann-Kendall trend analysis from 2003 through 2014 for dissolved lead at LMP core monitoring sites (bold P-values are statistically significant at α=0.05). 19
Table 18. Status of dissolved cadmium (Cd) at LMP core monitoring sites in relation to LMP trigger values for dissolved cadmium (values are geometric mean and range for each time period). 20
Table 19. Mann-Kendall trend analysis from 2003 through 2014 for dissolved cadmium (Cd) at LMP core monitoring sites (bold P-values are statistically significant at α=0.05). ... 20

List of Figures

Figure 1. Map of sampling locations on Coeur d'Alene Lake. Large red dots are core monitoring locations, small dots are bay sites, and medium orange dots are additional sampling locations occasionally visited to gather additional data to support trend analysis. 10

1 Purpose, Background and Introduction

The Coeur d'Alene Lake Management Plan (LMP) is a collaborative effort among the Idaho Department of Environmental Quality, the Coeur d'Alene Tribe, and the region's many governmental and stakeholder groups to protect water quality within Coeur d'Alene Lake (IDEQ and Tribe, 2009). The United States Environmental Protection Agency (EPA) Manchester Lab has provided technical support, approved annual Quality Assurance Project Plans (QAPPs), and provided chemical analyses for water quality samples collected by IDEQ and the Tribe.

> *The Lake Management Plan goal is to "protect and improve lake water quality by limiting basin-wide nutrient inputs that impair lake water quality conditions, which in turn influence the solubility of mining-related metals contamination contained in lake sediments".*

This overall goal is to be achieved by attempting to maintain the lake in a low nutrient status, which will lead to high levels of hypolimnetic (deep water) dissolved oxygen and low solubility of lake-bed metals. The LMP established "trigger criteria" to compare the lake's status relative to water quality standards, historic data and the goal stated above. These trigger criteria include metals levels, hypolimnetic dissolved oxygen, trophic parameters such as phosphorus and chlorophyll *a*, and a suite of bioindicators that reflect changes in trophic status and may provide more sensitive indicators. This report provides a summary update of the lake's current status relative to the quantitative triggers criteria established in the LMP.

This report is intended to provide the lake's current status relative to long-term trends that have been discussed in prior reports. This report answers three fundamental questions regarding the water quality status of Coeur d'Alene Lake in relation to the LMP triggers. Those questions are;

1. How do the most recent trigger values from (2008-2014) compare with the values from (1991-1992) and (2003-2007) data sets?
2. How does the most recent 11-year data set (2003-2014) compare with the (1991-1992) data that was part of the basis for the LMP triggers?
3. Are the time-series trends from the (2003-2014) data set increasing, decreasing or not changing?

This report summarizes results from statistical analyses of the quantitative LMP trigger variables and is *not* a synthesis or conclusion of what these data may imply for future lake management decisions. IDEQ and the Tribe are currently collaborating to produce a series of technical synthesis reports with the goals of identifying the dynamics and mechanisms that may explain the current lake conditions and trends described in this report.

1.1 Data Sources

This report is primarily based on analyses of LMP trigger variables from three time periods (1991-1992, 2003-2006, and 2007-2014). Additional analyses that incorporate dissolved oxygen data collected from 1996 – 2002 are also presented. Data from the 1991-1992 period was collected by the USGS and reported by Woods and Beckwith (1997). Data from the 2003-2006 period was collected by the USGS and reported by Wood and Beckwith (2008). Dissolved oxygen data from 1996-2002 for the northern lake were collected by IDEQ, with results

generally summarized in draft addendums to the 1996 Coeur d'Alene Lake Management Plan (IDEQ, 1996; IDEQ, 2002; IDEQ; 2004). Data collected from 2007-2014 was collected by IDEQ and the Tribe and the early years of this data set were reported in annual reports;

1. *Lake Status (CY 2007-08)*— Tribe and IDEQ, 2010. Coeur d'Alene Lake Monitoring Program 2007-2008 Report. Coeur d'Alene Tribe, Plummer, Idaho and Idaho Department of Environmental Quality, Coeur d'Alene Idaho
2. *Lake Status (CY 2009)*— Tribe and IDEQ, 2012. Coeur d'Alene Lake Monitoring Program 2009 Report. Coeur d'Alene Tribe, Plummer, Idaho and Idaho Department of Environmental Quality, Coeur d'Alene Idaho.
3. *Lake Status (CY 2010)*— IDEQ, 2012. Coeur d'Alene Lake Monitoring Program 2010 Annual Report, Volume 1: State Waters. Idaho Dept. of Environmental Quality, Coeur d'Alene Idaho
4. *Lake Status (CY 2011)*— IDEQ, 2013. Coeur d'Alene Lake Monitoring Program 2011 Annual Report, Volume 1: State Waters. Idaho Dept. of Environmental Quality, Coeur d'Alene Idaho.

1.2 Water Quality Trigger Criteria

Section 3.1 of the LMP states:

> There are several key water quality variables that need to be tracked in order to measure the long term health of the lake. These include, but are not limited to: levels of zinc, lead, cadmium, phosphorus, phytoplankton, and dissolved oxygen. The 2009 LMP establishes triggers for each of these variables and others, to gauge lake health. An annual comprehensive monitoring program produces trend data that provides an "early warning system" for deteriorating conditions. Ideally, this will allow corrective steps to be taken before conditions deteriorate to the point they would be very difficult and expensive to reverse, i.e., exceeding a trigger.

Trigger criteria values for dissolved oxygen and trophic state indicators (total phosphorus and chlorophyll-a) are provided in Section 2 of this report. The dissolved oxygen trigger is generally based on the State and Tribe water quality standards for dissolved oxygen levels in the hypolimnion (summer bottom waters). The oxygen criteria support beneficial use by providing suitable habitat for cold water salmonids. However, since Coeur d'Alene Lake also has metals contamination issues that can be alleviated by maintaining high oxygen levels; the dissolved oxygen trigger extends these values down to the sediment-water interface. This trigger condition is specific to Coeur d'Alene Lake management and is distinct from Idaho water quality criteria.

Trigger criteria values for dissolved metals are based on water quality standards for surface waters, as defined by the State of Idaho and the Coeur d'Alene Tribe. Note that, from a policy and regulatory standpoint, the triggers criteria are treated differently than State and Tribe water quality standards. State water quality criteria are used in the northern waters, generally north of the City of Harrison. Tribe water quality criteria apply to Reservation waters, generally south of the City of Harrison. The Tribe incorporates water hardness into water quality standards for cadmium, lead, and zinc while the State only incorporates water hardness into standards for cadmium. Consequently, Tribal water quality standards can be more stringent and vary with water depth to a greater extent.

1.3 Sampling Methods

Details of lake monitoring methods are provided in the Quality Assurance Project Plans that accompany each of the Lake Monitoring Program reports enumerated previously, with key information provided in the reports themselves. In general, a profile of the lake's conditions is gathered first using automated methods. These data include temperature, pH, chlorophyll-a fluorescence, specific conductance, turbidity, and light transmittance as a function of depth. These data are then used to establish the depth of the photic zone and the depth to bottom (lake depth varies over time). Next, samples for chemical and biological analyses are collected for a photic-zone composite (photic zone mean) and discrete samples at mid-depths and 1.0 m off the bottom. These samples are preserved in the field and sent to EPA-certified laboratories for analysis. All sample collection and analysis is conducted using rigorous data-quality procedures.

1.4 Monitoring Locations and Sampling Schedule

The Lake Management Program collects samples at the main-lake locations (Figure 1);

1. *Site C1, southeast of Tubbs Hill*— northern pool (pelagic zone, 40m deep)
2. *Site C4, northeast of University Point*— central pool (pelagic zone, 40m deep)
3. *Site C5, southeast of Chippy Point*— southern pool (pelagic zone, 18m deep)
4. *Site C6, Chatcolet Lake*— southern (shallow zone, 11m deep)

These sites were visited during the U.S. Geological Survey (USGS) studies conducted in CY 1991-92 and WY 2004-06. Water samples are collected 8 times per year at the main lake stations. Samples are collected to coincide with major hydrologic and limnologic events, generally in Feb/March, April, May, June, July, August, Sept./Oct., and Nov./Dec. All lake stations are typically visited within the same week. The Feb/March sample is intended to capture lake conditions after a rain-on-snow event and the Nov/Dec sample is intended to capture lake conditions soon after lake turnover in late-fall/early winter. Additional details regarding the location and frequency of lake sampling are provided in the 2009 LMP as well as in the annual reports and quality assurance plans.

1.5 Analysis Methods and Report Format

The results for each LMP trigger variable are presented in table format that includes each of the core LMP monitoring sites in the main lake (C1, C4, C5 and C6) and depths associated with the LMP triggers as reported in the Coeur d'Alene Lake Management Plan (IDEQ and Tribe, 2009). Analyses of data for the bays adjacent to the northern lake are not presented in this report. The dataset for these monitoring locations is not as comprehensive and continuous as for the main lake, and is consequently less informative. These data will be presented in future synthesis reports.

This report presents three types of tables for each of the measured LMP trigger variables. Each table presents one trigger variable at each Site and depth from SiteC1 (north) to C6 (south). The first table presents the geomean and range of values for LMP trigger variables for each of the three time periods described in section 1.1. The second table presents the results from a Mann-Whitney-Wilcoxon statistical test that determines if the concentrations of LMP trigger variables differ between the (1991-1992) and (2003-2014) time periods. This analysis was selected to

assess if the concentrations of variables from the most recent continuous data set (2003-2014) differ from concentrations from the early data set from (1991-1992). Dissolved metals were not analyzed in the (1991-1992) time period so total metals concentrations were used for the Mann-Whitney-Wilcoxon tests. The third type of results table presents results from a Mann- Kendall statistical test that determines if a time-series trend (increasing, decreasing or none) exists for a variable. A Theil-Sen regression line was also fit to these trends to estimate the approximate magnitude of change. The Theil-Sen regression is a linear fit calculation that accounts for non-parametric data where statistical calculations are based on the median rather than the average. The Mann-Kendall trend test was run for LMP triggers criteria for the 2003 – 2014 dataset. This allowed for an assessment of the most recent continuous data set and provides the most up to date status of the trigger variables. For some criteria, additional trend analyses were run on a larger, more sensitive dataset.

All statistical tests were run using the EPA water quality statistics software ProUCL 5.0 (Singh and Maichle 2013, Singh and Singh 2013). All statistical tests were run at an alpha level of 0.05, with the presence or absence of trends assessed at a 95% confidence level. Note that weaker trends that may occur at lower confidence levels (e.g., 90% confidence, $\alpha = 0.10$) are reported as "no trend" here. The absence of a trend at the tighter standard of 95% confidence ($\alpha = 0.05$) does not mean that a trend does not exist. This absence simply means that a trend cannot be clearly identified to a high degree of confidence, with the data that are currently available.

To reduce the size of this report, IDEQ and the Tribe will assess data quality in "stand alone" data quality reports that cover data collected from 2011-2014 that were not part of the reports listed above. IDEQ and the Tribe may also produce additional "stand alone" technical reports to assess other aspects of lake water quality. This report is a summary of findings for key water quality indicators whose trigger criteria are quantitative and can be statistically assessed.

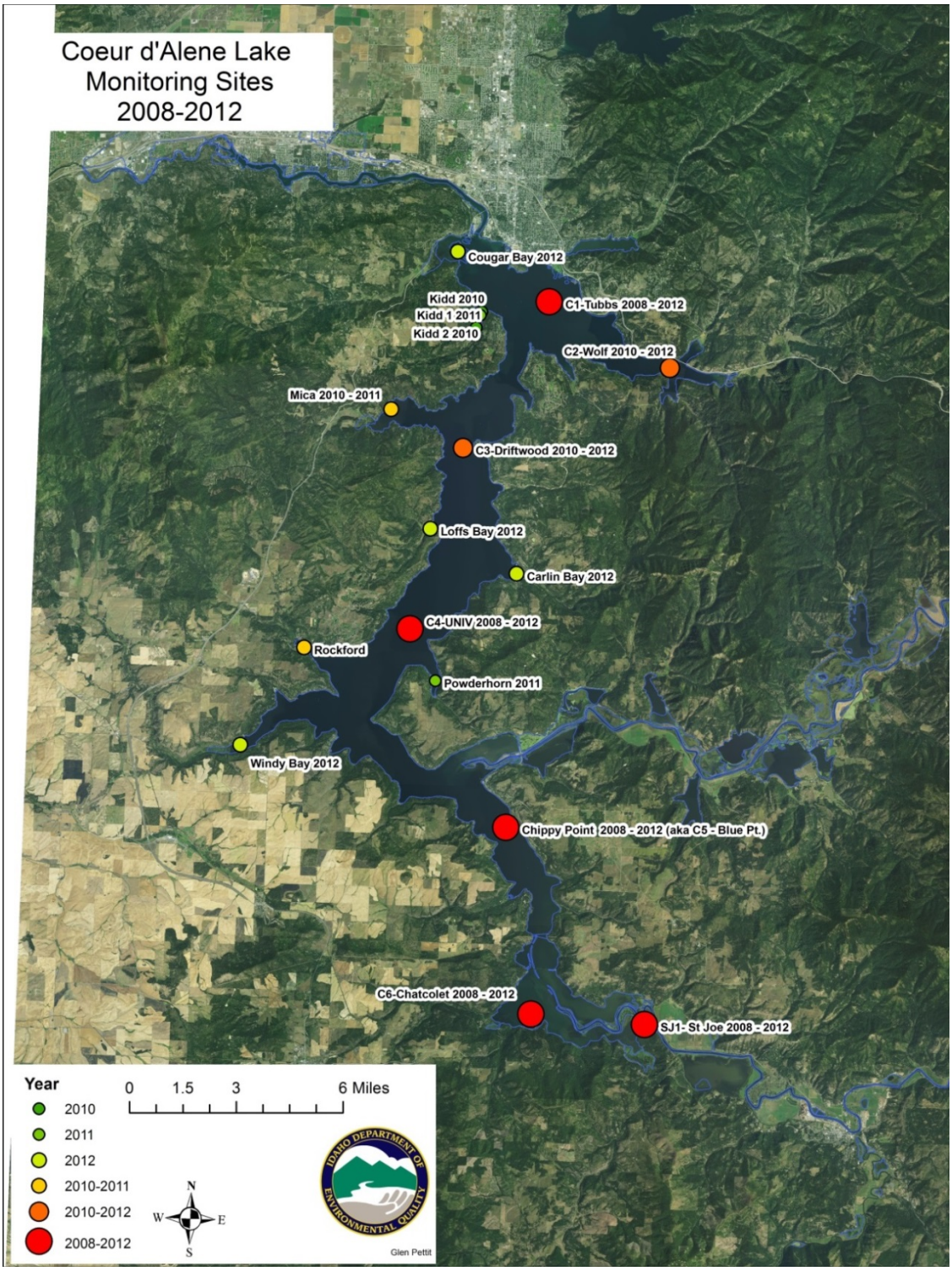

Figure 1. Map of sampling locations on Coeur d'Alene Lake. Large red dots are core monitoring locations, small dots are bay sites, and medium orange dots are additional sampling locations occasionally visited to gather additional data to support trend analysis.

2 Results

2.1 Total Phosphorus

Multi-year geometric mean (geomean) values for total phosphorus (TP) are presented in Table 1. Geomean TP values increased at all sites and depths from 1991-1992 to 2003-2007. The geomean also increased at C1 and C4 from 2003-2007 to 2008-2014, but decreased at sites C5 and C6 at all depths. The TP trigger condition has been exceeded at C5 and C6 since 2003. The TP trigger condition at C1 and C4 was not exceeded as a geomean across all years for 2008 – 2014, but it has been exceeded for some individual years at both sites.

Results from the two-population Mann-Whitney-Wilcoxon comparison for TP in the 1991-1992 dataset with the 2003 – 2014 dataset are presented in Table 2. Total phosphorus concentration at all sites and depths was significantly higher in 2003-2014 compared to the 1991-1992 period. The magnitude of increase in TP concentration was relatively consistent across all sites.

Results from the Mann-Kendall trend test for the 2003 – 2014 dataset are presented in Table 3. The Mann-Kendall test identified a trend of increasing TP concentration at all depths at site C1 (northern pool). The Mann-Kendall test also identified an increasing trend for TP at site C4 (central pool) in the mid hypolimnion (30m), but not at any other depths. The Mann-Kendall test identified a significantly decreasing trend for TP at site C5 at the near bottom. Site C6 did not exhibit any TP trend at either sample depths.

Table 1. Status of the multi-year total phosphorus (TP) geometric mean trigger criteria at LMP core monitoring sites in relation to LMP trigger values.

Site	Depth	Variable	LMP Trigger (Annual geometric mean)	1991-1992 geometric mean (µg/L)	2003-2007 geometric mean (µg/L)	2008-2014 geometric mean (µg/L)
C1	1-30m	TP	≥8 µg/L	2.7	4.7	6.2
C4	1-30m	TP	≥8 µg/L	3.9	6.1	7.7
C5	Photic zone	TP	≥8 µg/L	5.8	11.6	11.4
C5	Near Bottom	TP	≥8 µg/L	5.5	15.3	12.9
C6	Photic zone	TP	≥9 µg/L	9.0	19.4	17.6
C6	Near Bottom	TP	≥9 µg/L	15.8	35.9	27.2

Table 2. Mann-Whitney-Wilcoxon two sample test for total phosphorus (TP) concentration from 1991-1992 and 2003-2004 time periods (bold P-values are statistically significant at α=0.05).

Site	Depth	Variable	Median value (µg/L) and Sample size (n)		P-Value	Conclusion
			1991–1992	2003–2014		
C1	0-30m	TP	3 (48)	5.6 (219)	**<0.0001**	91-92 < 03-14
C1	Near Bottom	TP	4 (25)	6 (76)	**<0.0001**	91-92 < 03-14
C4	0-30m	TP	4.5 (52)	6.95 (223)	**<0.0001**	91-92 < 03-14
C4	Near Bottom	TP	5.0 (26)	7.6 (81)	**0.0001**	91-92 < 03-14
C5	Photic Zone	TP	7.5 (23)	11 (85)	**<0.0001**	91-92 < 03-14
C5	Near Bottom	TP	7 (24)	13 (85)	**<0.0001**	91-92 < 03-14
C6	Photic Zone	TP	8 (21)	17 (81)	**<0.0001**	91-92 < 03-14
C6	Near Bottom	TP	13.5 (16)	23 (82)	**0.006**	91-92 < 03-14

Table 3. Mann-Kendall trend analysis for total phosphorus (TP) from 2003–2014 at LMP core monitoring sites (bold P-values are statistically significant at α=0.05).

Time Period	Site	Depth	Variable	Mann-Kendall Trend Test (2003–2014)			
				Sample Size (n)	P-Value	Theil-Sen slope [a]	Trend
2003-2014	C1	Photic zone	TP	79	**0.025**	**0.13**	Increasing
	C1	20 m depth	TP	72	**0.002**	**0.18**	Increasing
	C1	30 m depth	TP	61	**0.001**	**0.27**	Increasing
	C1	Near bottom	TP	75	**0.018**	**0.17**	Increasing
	C4	Photic zone	TP	81	0.30	0.02	None
	C4	20 m depth	TP	76	0.26	0.06	None
	C4	30 m depth	TP	61	**0.013**	**0.37**	Increasing
	C4	Near bottom	TP	81	0.16	0.12	None
	C5	Photic zone	TP	85	0.13		None
	C5	Near bottom	TP	85	**0.016**		Decreasing
	C6	Photic zone	TP	82	0.098		None
	C6	Near bottom	TP	82	0.092		None

a. Slope is in units of mg/L per year. Positive slope is an increase. Charts shown in appendix.

2.2 Chlorophyll a

Multi-year geometric mean (geomean) values for chlorophyll *a* are presented in Table 4. The geomean for chlorophyll *a* steadily increased at all sites from 1991-1992 through 2003-2007 and 2008-2014. The annual geometric mean chlorophyll *a* trigger value was exceeded at site C6 in 2003-2007. Annual geomean chlorophyll *a* concentration at sites C1, C4 and C5 remained below the trigger value of 3 µg/l both as a multi-year average and for individual years.

Maximum observed values for chlorophyll *a*, over the representative time periods, are presented in Table 5. The maximum chlorophyll *a* concentration trigger value of 5 µg/L was exceeded at sites C5 and C6 during the 2003-2007 time period, but not at sites C1 or C4. The maximum chlorophyll *a* trigger was exceeded at all sites during the 2008-2014 period, with C6 exhibiting

the highest maximum concentration (17.9 µg/l) of all sites. Note that this trigger was not exceeded each year, but rather for one or more years during the respective time period.

Results from the two-population Mann-Whitney-Wilcoxon comparison of the 1991-1992 dataset with the 2003 – 2014 dataset are presented in Table 6. Chlorophyll *a* concentration was significantly higher at all sites in 2003-2014 compared to the 1991-1992 period. The magnitude of increase in chlorophyll *a* concentration was similar at C1, C4 and C5 (2X higher than 1991-1992). However, chlorophyll *a* concentration at site C6 increased over 3X from 1991-1992 at site C6.

Results from the Mann-Kendall trend test for the 2003 – 2014 dataset are presented in Table 7. The Mann-Kendall test identified a trend of increasing chlorophyll *a* trend at site C5. Chlorophyll *a* also increased at sites C1, C4 and C6 through the 2003-2014 period. However, these trends are only significant at a lower confidence level (90% confidence, $\alpha = 0.10$). The P-values for the Mann-Kendall test are significant at the 90% confidence level, but not at the 95% confidence level.

Table 4. Status of the multi-year geometric mean chlorophyll *a* (Fluorescence method) trigger criteria at LMP core monitoring sites in relation to LMP trigger values.

Site	Depth	Variable	LMP Trigger (Annual geometric mean), (µg/L)	1991-1992 geometric mean (µg/L)[a]	2003-2007 geometric mean (µg/L)	2008-2014 geometric mean (µg/L)
C1	Photic zone	Chlorophyll a	≥3	0.9	1.5	2.1
C4	Photic zone	Chlorophyll a	≥3	0.9	1.5	2.0
C5	Photic zone	Chlorophyll a	≥3	1.1	1.7	2.0
C6	Photic zone	Chlorophyll a	≥3	1.2	3.0	3.1

a. HPLC method values converted to fluorometric method results (Wood and Beckwith 2008).

Table 5. Status of maximum chlorophyll *a* (Fluorescence method) at LMP core monitoring sites in relation to LMP trigger values.

Site	Depth	Variable	LMP Trigger (Annual Maximum), (µg/L)	1991-1992 maximum (µg/L)[1]	2003-2007 maximum (µg/L)	2008-2014 maximum (µg/L)
C1	Photic zone	Chlorophyll *a*	≥5	1.7	3.3	8.4
C4	Photic zone	Chlorophyll *a*	≥5	1.8	3.1	5.3
C5	Photic zone	Chlorophyll *a*	≥5	2.2	5.3	6.7
C6	Photic zone	Chlorophyll *a*	≥5	3.1	17.9	13.2

[1] HPLC method values converted to fluorometric method results (Wood and Beckwith 2008).

Table 6. Mann-Whitney-Wilcoxon two sample test for chlorophyll a concentration from 1991-1992 and 2003-2004 time periods. (Bold P-values are statistically significant at α=0.05).

Site	Depth	Variable	Median value (µg/L) and Sample size (n)		P-Value	Conclusion
			1991-1992	2003-2014		
C1	Photic zone	Chlorophyll *a*	0.92 (24)	1.9 (84)	**<0.0001**	91-92 < 03-14
C4	Photic zone	Chlorophyll *a*	0.92 (26)	1.9 (84)	**<0.0001**	91-92 < 03-14
C5	Photic zone	Chlorophyll *a*	1.1 (24)	2.2 (80)	**0.0002**	91-92 < 03-14
C6	Photic zone	Chlorophyll *a*	1.4 (22)	4.8 (79)	**<0.0001**	91-92 < 03-14

Table 7. Mann-Kendall trend analysis for chlorophyll a (fluorescence method) from 2003-2014 at LMP core monitoring sites. (Bold P-values are statistically significant at α= 0.05).

Time Period	Site	Depth	Variable	Mann-Kendall Trend Test (2003 – 2014)			
				Sample Size (n)	P-Value	Theil-Sen slope [a]	Trend
2003-2014	C1	Photic zone	Chlorophyll a	84	0.09	0.05	None
	C4	Photic zone	Chlorophyll a	84	0.06	0.04	None
	C5	Photic zone	Chlorophyll a	80	**0.03**		Increasing
	C6	Photic zone	Chlorophyll a	79	0.08		None

a. Slope is in units of mg/L per year. Positive slope is an increase. Charts shown in Appendix.

2.3 Dissolved Oxygen

Minimum observed values for hypolimnetic dissolved oxygen (D.O.), over the representative time periods, are presented in Table 8. The trigger values for minimum dissolved oxygen (D.O.) concentration in the hypolimnion is >6 mg/L for IDEQ and >8 mg/L for the Tribe. Through all three time periods the southern sites C5 and C6 have never met the Tribe's trigger criteria of >8 mg/L. Site C6 exhibited hypolimnetic anoxia (devoid of oxygen) every year it was sampled through the three time periods. Site C5 has exhibited hypoxic (low oxygen) conditions every year it was sampled through the three time periods. In the 1991-1992 period D.O. was >6 mg/L at site C1 and C4. However, in the 2003-2007 period minimum D.O. dropped below 6 at site C4, and also dropped below 6 mg/L at sites C1 and C4 in the 2008-2014 period. Note that D.O. did not drop below 6 mg/L each year at sites C1 and C4, but rather for one or more years during this time period.

Results from the two-population Mann-Whitney-Wilcoxon comparison of the 1991-1992 dataset with the 2003 – 2014 dataset are presented in Table 9. Multi-year median near bottom hypolimnetic D.O. concentrations during the thermally-stratified summer period (July-September) appear to be lower during the 2003-2014 time period than in 1991-1992 at sites C1 and C4. However, this difference is not significant to within 95% confidence, and therefore no change can be detected at this level of confidence. No change in median values is apparent at sites C5 and C6.

Results from the Mann-Kendall trend test for the 2003 – 2014 dataset are presented in Table 10. The Mann-Kendall trend test for the period of 2003-2014 identified a decreasing trend in near bottom hypolimnetic D.O., measured during thermally-stratified summer period (July-

September) at sites C1 and C6. No trend was identified at sites C4 or C5 during this time period. However, if a larger dataset that evaluates DO trends over the period of 1991 – 2014 and includes data from stratified conditions in October is considered (Table 11), then there is a statistically significant trend of decreasing near bottom hypolimnetic D.O. at both sites C1 and C4 – over this longer time frame.

Table 8. Status of minimum dissolved oxygen (DO) in the hypolimnion trigger criteria at LMP core monitoring sites in relation to LMP trigger values.

Site	Depth	Variable	LMP Trigger (minimum, mg/L)	1991-1992 minimum (mg/L)	2003-2007 minimum (mg/L)	2008-2014 minimum (mg/L)
C1	Hypolimnion	DO	>6	6.4	6.4	5.5
C4	Hypolimnion	DO	>6	6.4	5.9	5.8
C5	Hypolimnion	DO	>8	2.8	2.5	3.0
C6	Hypolimnion	DO	>8	0.0	0.2	0.0

Table 9. Mann-Whitney-Wilcoxon two sample test for summer-season hypolimnetic dissolved oxygen (DO) concentration (July-September) from 1991-1992 and 2003-2014 time periods. (Bold P-values are statistically significant at α level 0.05).

Site	Depth	Variable	Median value (mg/L) and Sample size (n)		P-Value	Conclusion
			1991-1992	2003-2014		
C1	Near bottom	DO	8.3 (8)	7.8 (25)	0.16	91-92 = 03-14
C4	Near bottom	DO	8.5 (8)	8.0 (22)	0.11	91-92 = 03-14
C5	Near bottom	DO	5.4 (10)	6.0 (53)	0.48	91-92 = 03-14
C6	Near bottom	DO	1.7 (8)	1.4 (40)	0.61	91-92 = 03-14

Table 10. Mann-Kendall trend analysis beginning for hypolimnetic dissolved oxygen (DO) from 2003-2014 within 1.0 m of the bottom (June-September), at LMP core monitoring sites. (Bold P-values are statistically significant at α level 0.05).

Time Period	Site	Depth	Variable	Mann-Kendall Trend Test (2003–2014)			
				Sample Size (n)	P-Value	Theil-Sen slope [a]	Trend
2003-2014	C1	Near bottom	DO	50	**0.04**	**-0.08**	Decreasing
	C4	Near bottom	DO	44	0.19	-0.04	None
	C5	Near bottom	DO	53	0.29		None
	C6	Near bottom	DO	48	**0.007**		Decreasing

a. Slope is in units of mg/L per year. Negative slope is a decrease. Charts shown in Appendix.

Table 11. Mann-Kendall trend analysis beginning for hypolimnetic dissolved oxygen (DO) from 1991-2014 within 1.0 m of the bottom (July-October), at sites C1 and C4 in the northern and central pools. (Bold P-values are statistically significant at α level 0.05).

Time Period	Site	Depth	Variable	Mann-Kendall Trend Test (1991 – 2014)			
				Sample Size (n)	P-Value	Theil-Sen slope [a]	Trend
1991-2014	C1	Near bottom	DO	79	**0.017**	**-0.04**	Decreasing
	C4	Near bottom	DO	77	**0.024**	**-0.03**	Decreasing

a. Slope is in units of mg/L per year. Negative slope is a decrease. Charts shown in Appendix.

2.4 Zinc

Multi-year geometric mean (geomean) values for dissolved zinc are presented in Table 12. The trigger values for dissolved zinc are the values associated with Idaho State water quality standards (IDAPA 58.01.02) and Coeur d'Alene Tribe water quality standards (Coeur d'Alene Tribe 2010). Dissolved zinc was not analyzed in the 1991-1992 period (Woods and Beckwith 1997), and not data are available for that time period. During the 2003-2007 and 2008-2014 periods dissolved zinc consistently exceeded the trigger value at all sites and depths, except for site C6.

Results from the two-population Mann-Whitney-Wilcoxon comparison for total zinc in the 1991-1992 dataset with the 2003 – 2014 dataset are presented in Table 13. Total zinc is not an LMP trigger. However, assessing changes in total zinc concentrations from the 1991-1992 baseline data helps assess the status of water quality in the lake. Excluding site C6, total zinc concentration at all sites and depths is significantly lower in the 2003-2014 time period than it was in the 1991-1992 time period. The magnitude of decrease in total zinc was relatively consistent across all sites.

Results from the Mann-Kendall trend test for the 2003 – 2014 dataset are presented in Table 14. The Mann-Kendall trend test for identified a significant decreasing trend in dissolved zinc concentration at all depths at sites C1 and C4 . Site C5 exhibited no trend in dissolved zinc .

Table 12. Status of dissolved zinc (Zn) at LMP core monitoring sites in relation to LMP trigger values for dissolved zinc (values are geometric mean and range for each time period).

Site	Depth	Variable	LMP Trigger (WQ standard), (µg/L)	1991-1992 geometric mean (µg/L)[b]	2003-2007 geometric mean (µg/L)	2008-2014 geometric mean (µg/L)
C1	All Depths[a]	Dissolved Zn	≥36[c]	—	61 (33-91)	56 (34-81)
C4	All Depths	Dissolved Zn	≥36	—	68 (36-95)	60 (34 -97)
C5	Photic zone	Dissolved Zn	≥23-38[d]	—	19 (1.4-60)	16 (<5-52.5)
C5	Near Bottom	Dissolved Zn	≥26-37	—	33 (1.2 -80)	35 (<5-84.5)
C6	Photic zone	Dissolved Zn	≥23-38	—	N/A[e]	N/A
C6	Near Bottom	Dissolved Zn	≥23-38	—	N/A	N/A

a All depths includes; photic zone, 20m, 30m and near bottom.
b Dissolved lead was not measured in 1991-1992.
c Idaho WQ Standard criterion continuous concentration (CCC) using a lower hardness cap of 25 mg/L.
d CDA Tribe WQ Standard criterion continuous concentration (CCC) using hardness adjusted equations.
e From 2003-2014, 73% and 80% of samples from the photic zone and near bottom had concentrations of zinc < MRL.

Table 13. Mann-Whitney-Wilcoxon two sample test for total zinc (Zn) concentration from 1991-1992 and 2003-2004 time periods (bold P-values are statistically significant at α=0.05).

Site	Depth	Variable	Median value (µg/L) and Sample size (n)		P-Value	Conclusion
			1991-1992	2003-2014		
C1	All depths[a]	Total Zn	100 (26)	61 (295)	**<0.0001**	91-92 > 03-14
C4	All depths[a]	Total Zn	120 (26)	67 (316)	**<0.0001**	91-92 > 03-14
C5	Photic zone	Total Zn	60 (12)	33.3 (62)	**0.05**	91-92 > 03-14
C5	Near bottom	Total Zn	90 (11)	50 (62)	**0.05**	91-92 > 03-14
C6	Photic zone	Total Zn	N/A2	N/A2	N/A	N/A
C6	Near bottom	Total Zn	N/A	N/A	N/A	N/A

a. All depths includes; photic zone, 20m, 30m and near bottom.
b From 1991-1992 and 2003-2014, 73% and 80% of samples from the photic zone and near bottom had concentrations of zinc <MRL.

Table 14. Mann-Kendall trend analysis from 2003 through 2014 for dissolved zinc (Zn) at LMP core monitoring sites (bold P-values are statistically significant at α=0.05).

Time Period	Site	Depth	Variable	Mann-Kendall Trend Test (2003–2014)			
				Sample Size (n)	P-Value	Theil-Sen slope [a]	Trend
2003-2014	C1	Photic zone	Dissolved Zn	82	**0.013**	**-0.61**	Decreasing
	C1	20 m depth	Dissolved Zn	62	**<0.001**	**-1.4**	Decreasing
	C1	30 m depth	Dissolved Zn	65	**<0.001**	**-1.3**	Decreasing
	C1	Near bottom	Dissolved Zn	78	**0.003**	**-0.96**	Decreasing
	C4	Photic zone	Dissolved Zn	81	**0.025**	**-0.75**	Decreasing
	C4	20 m depth	Dissolved Zn	78	**<0.001**	**-1.4**	Decreasing
	C4	30 m depth	Dissolved Zn	65	**0.001**	**-1.4**	Decreasing
	C4	Near bottom	Dissolved Zn	81	**<0.001**	**-1.6**	Decreasing
	C5	Photic zone	Dissolved Zn	83	0.40		None
	C5	Near bottom	Dissolved Zn	84	0.38		None
	C6	Photic zone	Dissolved Zn	88	N/A[b]		N/A
	C6	Near bottom	Dissolved Zn	88	N/A		N/A

a. Slope is in units of µg/L per year. Negative slope is a decrease. Charts shown in Appendix.
b Dissolved zinc concentrations were less than the minimum reporting limit 73 % of the time.

2.5 Lead

Multi-year geometric mean (geomean) values for dissolved lead are presented in Table 15. The trigger values for dissolved lead are the values associated with Idaho State water quality standards (IDAPA 58.01.02) and Coeur d'Alene Tribe water quality standards (Coeur d'Alene Tribe 2010). Dissolved lead was not analyzed in the 1991-1992 period (Woods and Beckwith 1997). During the 2003-2007 and 2008-2014 periods the multi-year geomean concentration did not exceed the dissolved lead trigger. However, maximum observed values consistently exceeded the trigger value at all sites and depths, except for site C6.

Results from the two-population Mann-Whitney-Wilcoxon comparison for Total zinc in the 1991-1992 dataset with the 2003 – 2014 dataset are presented in Table 16. Total lead is not an

LMP trigger. However, assessing changes in total lead concentrations from the 1991-1992 baseline data helps assess the status water quality in the lake. Multi-year median values for total lead were higher in 1991-1992 time period than in the 2003 – 2014 period. However, this difference is only significant to within 95% confidence at sites C1, C5, and C6. The decrease is not significant to within 95% confidence at site C4.

Results from the Mann-Kendall trend test for the 2003 – 2014 dataset are presented in Table 17. The Mann-Kendall trend test identified a significant trend of increasing dissolved lead at 3 depths at site C1 in the northern pool (20m, 30m and near bottom). No significant trend was observed in the photic zone. At site C4 in the central pool, a significant trend of increasing dissolved lead was observed at the 30 m depth interval, but not at the other 3 depths (photic zone, 20 m, near bottom). Site C5 exhibited no trend in dissolved lead.

Table 15. Status of dissolved lead (Pb) at LMP core monitoring sites in relation to LMP trigger values for dissolved lead (values are geometric mean and range for each time period).

Site	Depth	Variable	LMP Trigger (WQ standard), (µg/L)	1991-1992 geometric mean (µg/L)[b]	2003-2007 geometric mean (µg/L)	2008-2014 geometric mean (µg/L)
C1	All Depths[a]	Dissolved Pb	>0.54[c]	--	0.11 (0.04-0.90)	0.18 (0.05-4.5)
C4	All Depths	Dissolved Pb	>0.54	--	0.24 (0.04 -2.8)	0.36 (0.05-5.9)
C5	Photic zone	Dissolved Pb	>0.30-0.57[d]	--	0.14 (0.04-0.65)	0.15 (<0.1-0.87)
C5	Near Bottom	Dissolved Pb	>0.34-0.58	--	0.16 (0.04-0.95)	0.20 (<0.1-1.1)
C6	Photic zone	Dissolved Pb	>0.30-0.57	--	N/A[5]	N/A
C6	Near Bottom	Dissolved Pb	>0.30-0.57	--	N/A	N/A

a. All depths includes; photic zone, 20m, 30m and near bottom.
b. Dissolved lead was not measured in 1991-1992.
c. Idaho WQ Standard criterion continuous concentration (CCC) using a lower hardness cap of 25 mg/L.
d. CDA Tribe WQ Standard criterion continuous concentration (CCC) using hardness adjusted equations.
e. From 2003 through 2014, 92% and 95% of all samples from the photic zone and near bottom had concentrations of lead less than the minimum reporting limit.

Table 16. Mann-Whitney-Wilcoxon two sample test for total lead (PB) concentration from 1991-1992 and 2003-2004 time periods (bold P-values are statistically significant at α=0.05).

Site	Depth	Variable	Median value (µg/L) and Sample size (n)		P-Value	Conclusion
			1991-1992	2003-2014		
C1	All Depths[a]	Total Pb	4.0 (26)	0.7 (295)	**0.0001**	91-92 > 03-14
C4	All Depths[a]	Total Pb	3.5 (26)	2.0 (316)	0.12	91-92 = 03-14
C5	Photic Zone	Total Pb	3.5 (12)	0.95 (62)	**0.04**	91-92 > 03-14
C5	Near Bottom	Total Pb	5.0 (11)	1.85 (62)	**0.05**	91-92 > 03-14
C6	Photic Zone	Total Pb	N/A[b]	N/A[b]	N/A	N/A
C6	Near Bottom	Total Pb	N/A[b]	N/A[b]	N/A	N/A

a. All depths includes; photic zone, 20m, 30m and near bottom.
b. From 1991-1992 and 2003-2014, 73% and 80% of samples from the photic zone and near bottom had concentrations of lead <MRL.

Table 17. Mann-Kendall trend analysis from 2003 through 2014 for dissolved lead at LMP core monitoring sites (bold P-values are statistically significant at α=0.05).

Time Period	Site	Depth	Variable	Mann-Kendall Trend Test (2003–2014)			
				Sample Size (n)	P-Value	Theil-Sen slope [b]	Trend
2003–2014	C1	Photic zone	Dissolved Pb	85	0.30	0.000	None
	C1	20 m depth	Dissolved Pb	62	**0.001**	**0.017**	Increasing
	C1	30 m depth	Dissolved Pb	66	**0.014**	**0.015**	Increasing
	C1	Near bottom	Dissolved Pb	78	**0.044**	**0.011**	Increasing
	C4	Photic zone	Dissolved Pb	81	0.26	0.0025	None
	C4	20 m depth	Dissolved Pb	79	0.33	0.000	None
	C4	30 m depth	Dissolved Pb	66	**0.044**	**0.022**	Increasing
	C4	Near bottom	Dissolved Pb	81	0.50	0.000	None
	C5	Photic zone	Dissolved Pb	83	0.26		None
	C5	Near bottom	Dissolved Pb	84	0.16		None
	C6	Photic zone	Dissolved Pb	88	N/A[2]		N/A
	C6	Near bottom	Dissolved Pb	88	N/A		N/A

a. Slope is in units of µg/L per year. Positive slope is an increase. Charts shown in Appendix.
b. Dissolved lead concentrations were less than the minimum reporting limit 91% of the time.

2.6 Cadmium

Multi-year geometric mean (geomean) values for dissolved cadmium are presented in Table 18. The trigger values for dissolved cadmium are the values associated with Idaho State water quality standards (IDAPA 58.01.02) and Coeur d'Alene Tribe water quality standards (Coeur d'Alene Tribe 2010). Dissolved cadmium was not analyzed in the 1991-1992 period (Woods and Beckwith 1997). Dissolved cadmium levels vary with water hardness, and hardness varies seasonally and inter-annually. Analyses of dissolved cadmium trends need to account for this variability. During the 2003-2007 and 2008-2014 periods the multi-year geomean fell within the range of the trigger at sites C1 and C4, but not at site C5. However, maximum observed values for these time periods consistently exceeded the trigger value at all sites and depths, except for site C6.

In the 1991-1992 period the detection limit for total cadmium was above lake concentrations. Therefore, total cadmium concentrations from 1991 – 1992 cannot be directly compared with measurements from the 2003-2007 and 2008-2014 time periods.

Results from the Mann-Kendall trend test for the 2003 – 2014 dataset are presented in Table 19. The Mann-Kendall trend test identified a significant trend of decreasing dissolved cadmium at the near bottom depth at site C4, but not at the other depths. No trends for dissolved cadmium were found at site C1, for any depths. An increasing trend for dissolved cadmium was identified for the photic zone of site C5.

Table 18. Status of dissolved cadmium (Cd) at LMP core monitoring sites in relation to LMP trigger values for dissolved cadmium (values are geometric mean and range for each time period).

Site	Depth	Variable	LMP Trigger (Annual geometric mean), (µg/L)	1991-1992 geometric mean (µg/L)[b]	2003-2007 geometric mean (µg/L)	2008-2014 geometric mean (µg/L)
C1	All Depths[a]	Dissolved Cd	>0.22-0.25[c]	—	0.23 (0.15 -0.34)	0.22 (0.16 -0.37)
C4	All Depths	Dissolved Cd	>0.22-0.25	—	0.25 (0.16 -0.43)	0.25 (0.11-0.41)
C5	Photic zone	Dissolved Cd	>0.19-0.26[c]	—	0.07 (0.02-0.16)	0.09 (<0.1 -0.24)
C5	Near Bottom	Dissolved Cd	>0.20-0.26	—	0.12 (0.02-0.29)	0.13 (<0.1-0.38)
C6	Photic zone	Dissolved Cd	>0.19-0.26	—	N/A[d]	N/A
C6	Near Bottom	Dissolved Cd	>0.19-0.26	—	N/A	N/A

a. All depths includes; photic zone, 20m, 30m and near bottom.
b. Dissolved cadmium was not measured in 1991-1992.
c. Idaho WQ Standard CDA Tribe WQ Standard criterion continuous concentration (CCC) using hardness adjusted equations.
d. From 2003 through 2014, 97% of all samples from the photic zone and near bottom had concentrations < MRL.

Table 19. Mann-Kendall trend analysis from 2003 through 2014 for dissolved cadmium (Cd) at LMP core monitoring sites (bold P-values are statistically significant at α=0.05).

Time Period	Site	Depth	Variable	Mann-Kendall Trend Test (2003–2014)			
				Sample Size (n)	P-Value	Theil-Sen slope [a]	Trend
2003-2014	C1	Photic zone	Dissolved Cd	81	0.11	0.000	None
	C1	20 m depth	Dissolved Cd	62	0.22	0.000	None
	C1	30 m depth	Dissolved Cd	66	0.24	0.000	None
	C1	Near bottom	Dissolved Cd	78	0.49	0.000	None
	C4	Photic zone	Dissolved Cd	81	0.35	0.000	None
	C4	20 m depth	Dissolved Cd	79	0.18	-0.0012	None
	C4	30 m depth	Dissolved Cd	66	0.11	-0.0016	None
	C4	Near bottom	Dissolved Cd	81	**0.021**	-0.0025	Decreasing
	C5	Photic zone	Dissolved Cd	83	**0.006**		Increasing
	C5	Near bottom	Dissolved Cd	84	0.17		None
	C6	Photic zone	Dissolved Cd	88	N/A [2]		N/A
	C6	Near bottom	Dissolved Cd	88	N/A		N/A

a. Slope is in units of µg/L per year. Negative slope is a decrease. Charts shown in Appendix.
b. Dissolved cadmium concentrations were less than the minimum reporting limit 97% of the time.

3 Summary of Lake Status

Coeur d'Alene Lake has changed since the 1991 – 1992 time period. Some of those changes reflect improvements in water quality. Others reflect the emergence of new management challenges. Overall, the lake's water quality with respect to metals has begun to improve. Total zinc levels have declined since the 1990's and total lead levels have also declined at some locations. Dissolved zinc levels continue to decline. However, different trends are observed for the lake's trophic state indicators; chlorophyll *a*, oxygen, and phosphorus. Dissolved oxygen levels during the summer stratified season have slowly declined from their 1990's levels in the northern lake, while chlorophyll *a* and phosphorus levels have increased. The southern regions of

the lake remain in a higher productivity state. The northern lake's trophic indicators appear to be trending away from the preferred oligotrophic state, though additional data and analysis is needed to more completely quantify these emerging trends and assess their potential impacts. Results from the different statistical analyses are summarized below.

3.1 Dissolved Metals

Dissolved metals (zinc, lead and cadmium) in the 2008-2014 period have regularly exceeded trigger criteria based on the Idaho and Tribe water quality standards. Dissolved zinc has consistently exceeded these water quality targets. The Mann-Whitney-Wilcoxon test indicates that total zinc is significantly lower in the 2003-2014 period than in the 1991 -1992 period at all sites and depths. Mann Kendall trend analysis of the most recent 2003-2014 continuous data set reveal a statistically significant trend of decreasing zinc at all sites and depths in the northern and central pools (sites C1, C4). No corresponding trend is seen in the southern lake (sites C5, C6).

For lead, the Mann-Whitney-Wilcoxon test indicates that total lead is significantly lower in the 2003-2014 period than in the 1991 -1992 period at sites C1 and C5. No statistically significant difference can be identified at site C4. Mann Kendall trend analysis of the most recent 2003-2014 continuous dataset reveal a statistically significant trend of increasing lead at some depths in the northern and central pools (20 m, 30, near bottom at C1; 30 m at C4). Other sampling depths do not show a trend. No corresponding trend is seen in the southern lake (sites C5, C6).

For cadmium, no meaningful comparison can be made between the 1991-1992 dataset and that for 2003-2014. Mann Kendall trend analysis of the most recent 2003-2014 continuous dataset reveal a trend of decreasing dissolved cadmium at the near bottom of site C4 (central pool) and increasing cadmium in the photic zone of site C5 (southern lake). Other locations and sampling depths do not show a trend that is statistically significant at the 95% confidence level.

3.2 Dissolved Oxygen

Dissolved oxygen has consistently dropped below trigger criteria in the southern lake, but has only intermittently dropped below trigger criteria in the northern lake. During the 2008-2014 period, near bottom minimum dissolved oxygen concentrations were substantially lower than LMP trigger values at sites C5 and C6. At the near bottom site C6 consistently became anoxic (zero dissolved oxygen) and site C5 was consistently hypoxic (3 mg/L). Near bottom minimum dissolved oxygen concentrations at sites C1 and C4 in the 2008-2014 period were at or slightly below the LMP trigger value of 6 mg/L. The Mann-Whitney-Wilcoxon test indicates that the multi-year median value for near bottom dissolved oxygen measured during thermally stratified periods in July through September is not significantly different between the 1991-1992 time period and the 2003-2014 time period for any sites, at the 95% confidence level.

In contrast, Mann Kendall trend analysis of the most recent 2003-2014 continuous dataset reveals a statistically significant trend of decreasing near bottom dissolved oxygen at sites C1 and C6. No trend can be discerned for sites C4 and C5 over this time period, at the 95% confidence level. However, analyses of a larger 1991 – 2014 dataset for near bottom dissolved oxygen measured during the July – October thermally stratified time period reveal a statistically significant trend of decreasing dissolved oxygen at sites C1 and C4.

3.3 Total Phosphorus and Chlorophyll a

Total phosphorus in the 2008-2014 time period has consistently exceeded trigger criteria (8 µg/L annual geomean) in the southern lake and intermittently exceeded criteria in the northern lake. Results from the Mann-Whitney-Wilcoxon test indicate that total phosphorus in the 2003-2014 period is significantly higher than in the 1991-1992 period, for all monitoring locations. Mann Kendall trend analysis of the most recent continuous dataset reveals a statistically significant trend of increasing total phosphorus at all depths at site C1 (northern pool). Site C4 (central pool) has experienced a statistically significant trend of increasing total phosphorus at the 30m (hypolimnion) depth, but no trends at other depths. Site C5 (southern lake) has experienced a statistically significant decreasing trend for total phosphorus at the near bottom depth.

Maximum chlorophyll *a* has exceeded the trigger criteria of 5 µg/L for one or more years at all sampling locations. Sites C1, C4, and C5 have not exceeded the annual geomean criteria of 3 µg/L. Results from the Mann-Whitney Wilcoxon test indicate that chlorophyll *a* in the 2003-2014 period is significantly higher than in the 1991-1992 period, for all monitoring locations. Mann Kendall trend analysis of the most recent continuous dataset reveals a statistically significant trend of increasing chlorophyll *a* at site C5. Similar trends are observed at sites C1, C4, and C6; but these trends are only statistically significant at a lower degree of confidence (90% confidence, $\alpha = 0.10$).

References

Coeur d'Alene Tribe. 2010. Water Quality Standards for Approved Surface Waters of the Coeur d'Alene Tribe. 37 p.

IDEQ and Coeur d'Alene Tribe. 2009. Coeur d'Alene Lake Management Plan, 2009. Idaho Department of Environmental Quality, Coeur d'Alene Idaho, and Coeur d'Alene Tribe, Plummer, Idaho.

IDEQ. 1996. Coeur d'Alene Lake Management Plan Addendum – 1996. Idaho Department of Environmental Quality, Coeur d'Alene Idaho. TRIM Document #2012AKS3

IDEQ. 2002. Draft Coeur d'Alene Lake Management Plan Addendum – Dec 2002. Idaho Department of Environmental Quality, Coeur d'Alene Idaho. TRIM Document #2012AKS3

IDEQ. 2004. Draft Coeur d'Alene Lake Management Plan – Update 2004. Idaho Department of Environmental Quality, Coeur d'Alene Idaho. TRIM Document #2012AKS3

Singh, A.; Maichle, R. ProUCL Version 5.0.00 User Guide-Statistical Software for Environmental Applications for Data Sets with and without Nondetect Observations; EPA:Washington, WA, USA, 2013.

Singh, A.; Singh, A.K. ProUCL Version 5.0.00 Technical Guide-Statistical Software for Environmental Applications for Data Sets with and without Nondetect Observations; EPA:Washington, WA, USA, 2013.

Woods, P.F. and M.A. Beckwith. 1997. Nutrient and Trace-element Enrichment of Coeur d'Alene Lake, Idaho. U.S. Geological Survey, Open File Report 95-740, Boise, ID.

Wood, M.S. and M.A. Beckwith. 2008. Coeur d'Alene Lake, Idaho: insights gained from limnological studies of 1991-92 and 2004-06. U.S. Geological Survey, Scientific Report 2008-5168, Boise, ID. 40 p

Appendix A. Mann Kendall Trend Analyses for Total Phosphorus

Site C1, Tubbs Hill, Photic Zone

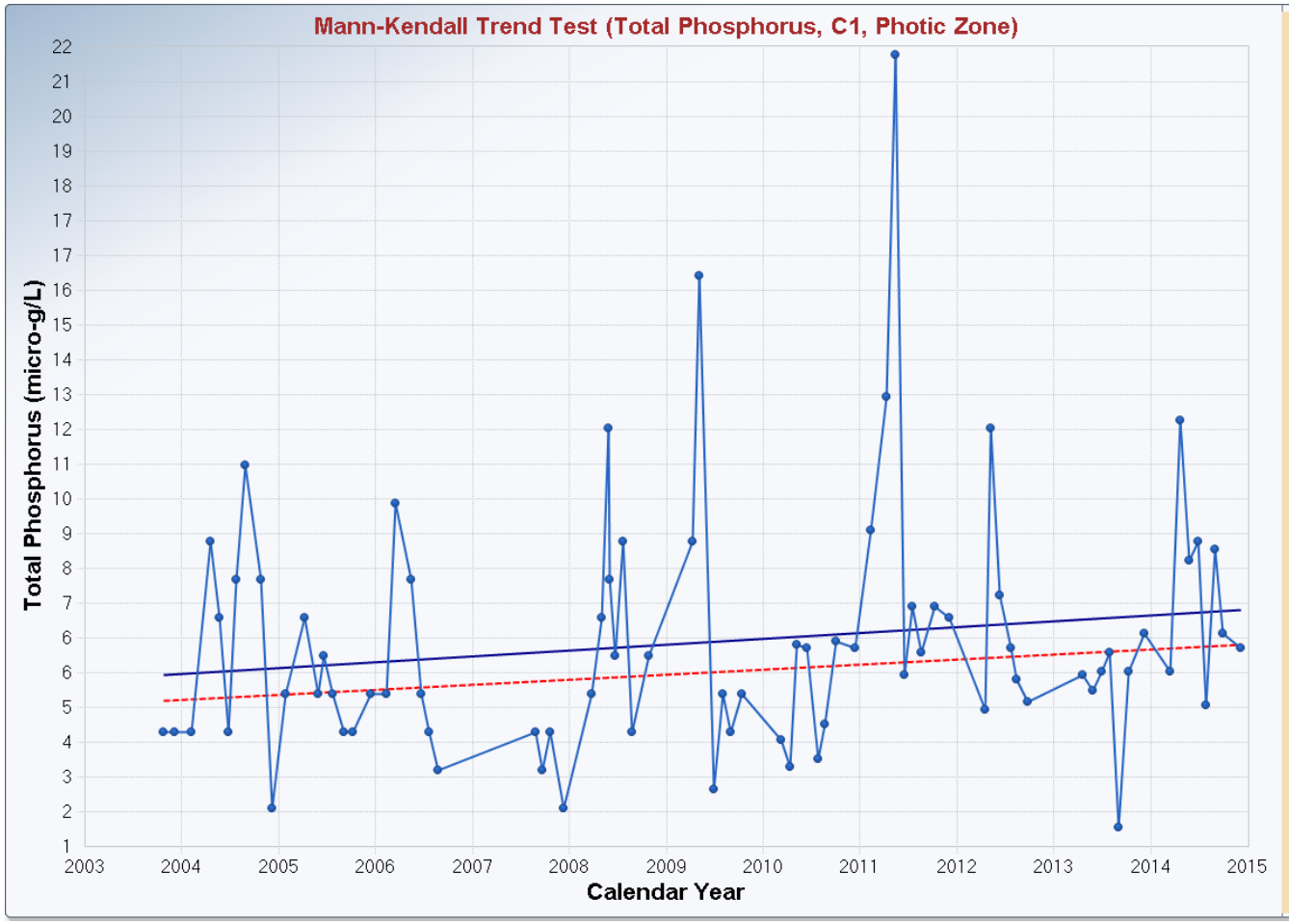

Mann-Kendall Trend Analysis

n	79
Confidence Coefficient	0.9500
Level of Significance	0.0500
Standard Deviation of S	235.5724
Standardized Value of S	1.9612
Test Value (S)	463
Appx. Critical Value (0.05)	1.6449
Approximate p-value	0.0249

OLS Regression Line (Blue)

OLS Regression Slope	0.1537
OLS Regression Intercept	-302.4228

Theil-Sen Trend Line (Red)

Theil-Sen Slope	0.1324
Theil-Sen Intercept	-260.4018

Statistically significant evidence of an increasing trend at the specified level of significance.

Site C1, Tubbs Hill, 20 m depth

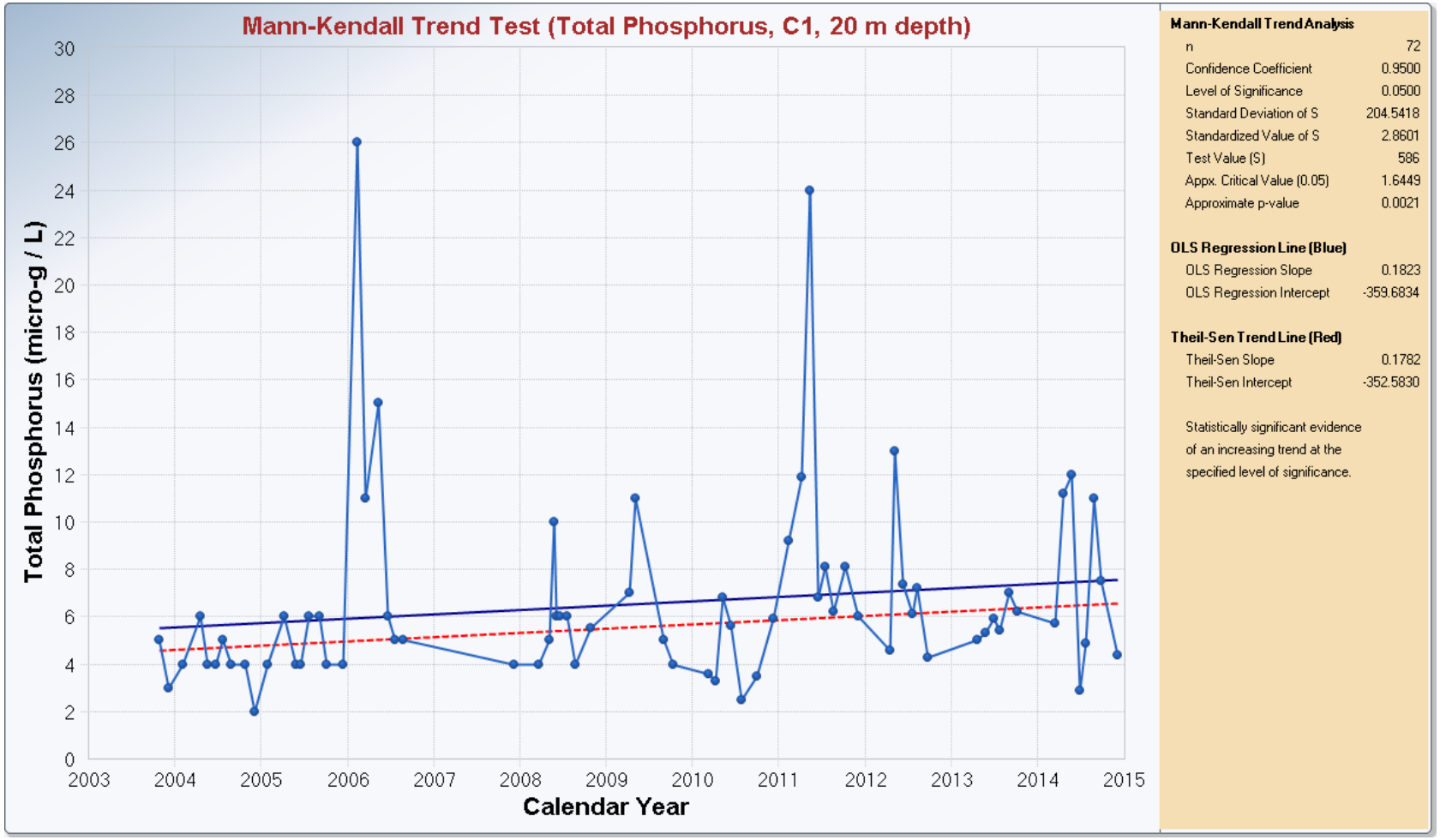

Site C1, Tubbs Hill, 30 m depth

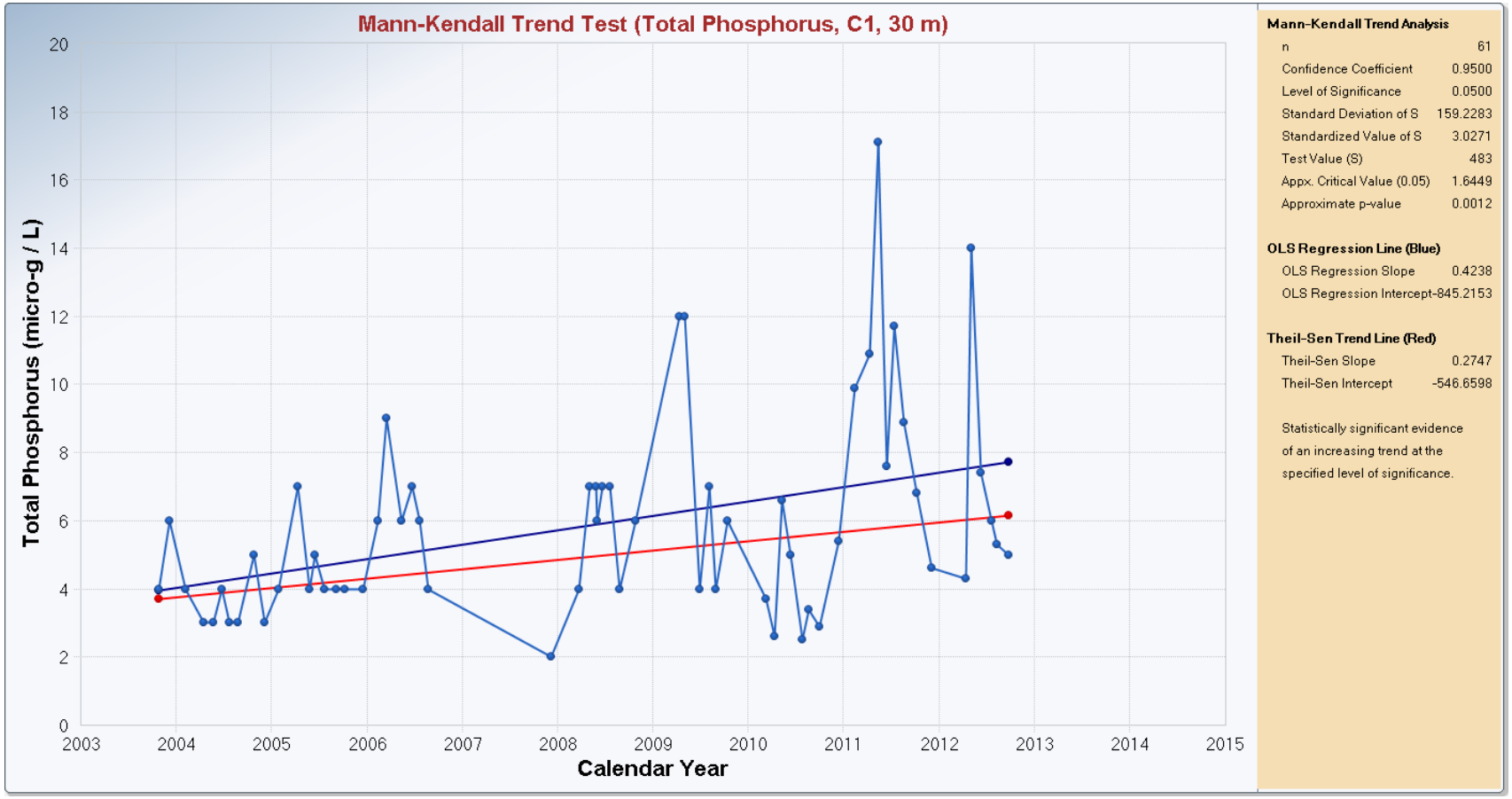

Site C1, Tubbs Hill, Near Bottom

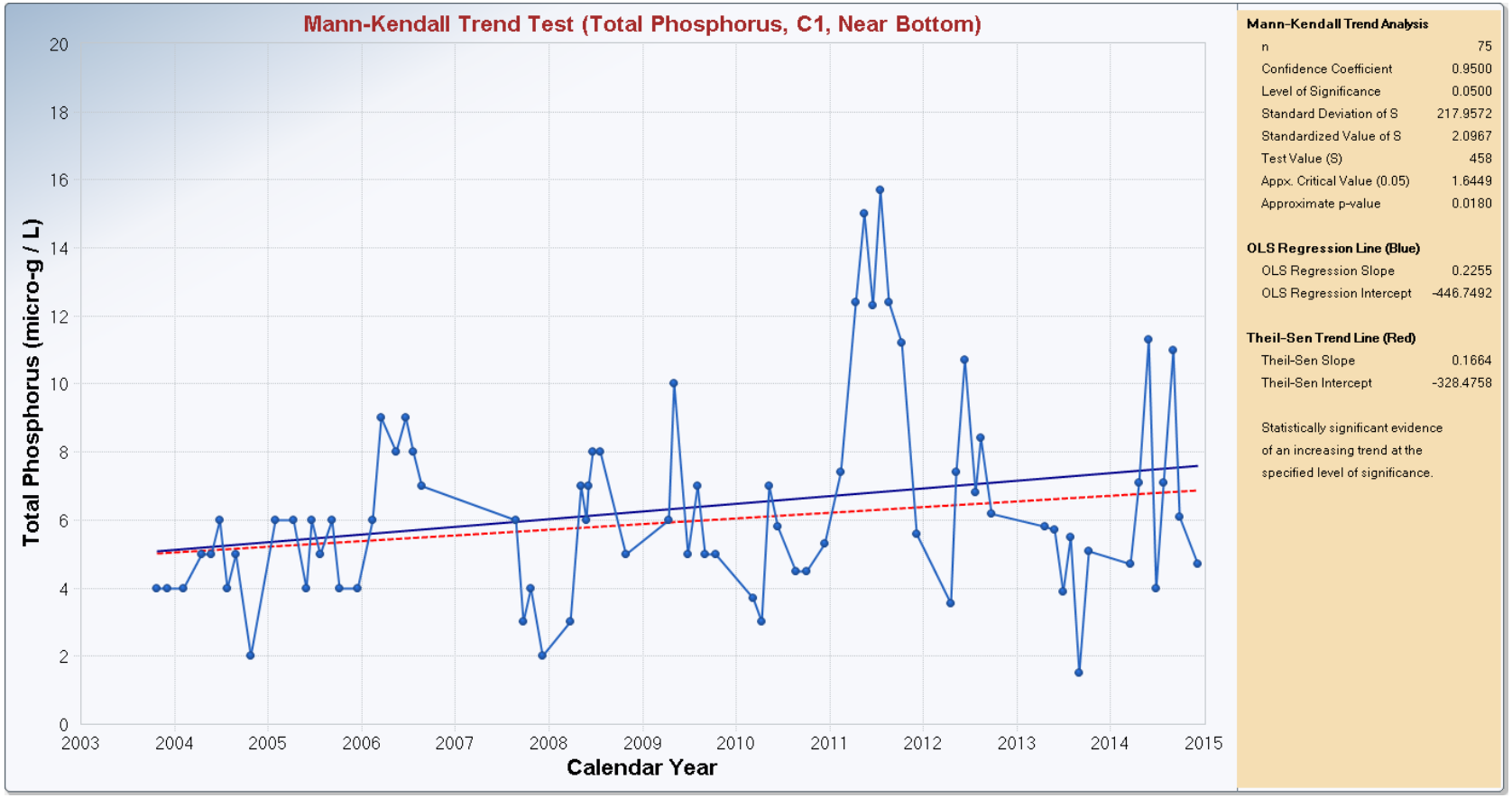

Site C4, University Point, Photic Zone

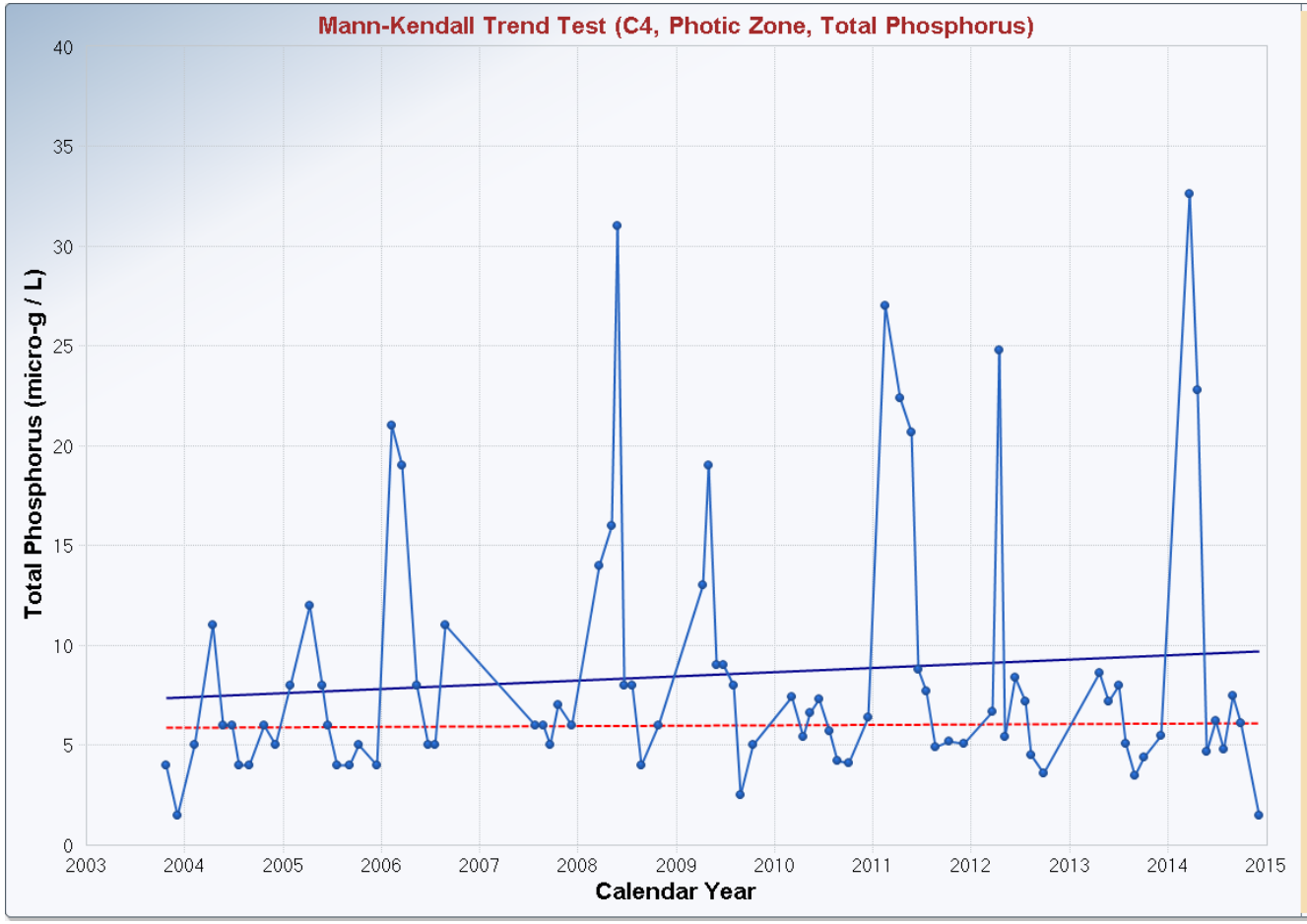

Mann-Kendall Trend Analysis

n	81
Confidence Coefficient	0.9500
Level of Significance	0.0500
Standard Deviation of S	244.7747
Standardized Value of S	0.5352
Test Value (S)	132
Appx. Critical Value (0.05)	1.6449
Approximate p-value	0.2963

OLS Regression Line (Blue)

OLS Regression Slope	0.2113
OLS Regression Intercept	-416.0781

Theil-Sen Trend Line (Red)

Theil-Sen Slope	0.0163
Theil-Sen Intercept	-26.7682

Insufficient statistical evidence of a significant trend at the specified level of significance.

Site C4, University Point, 20 m depth

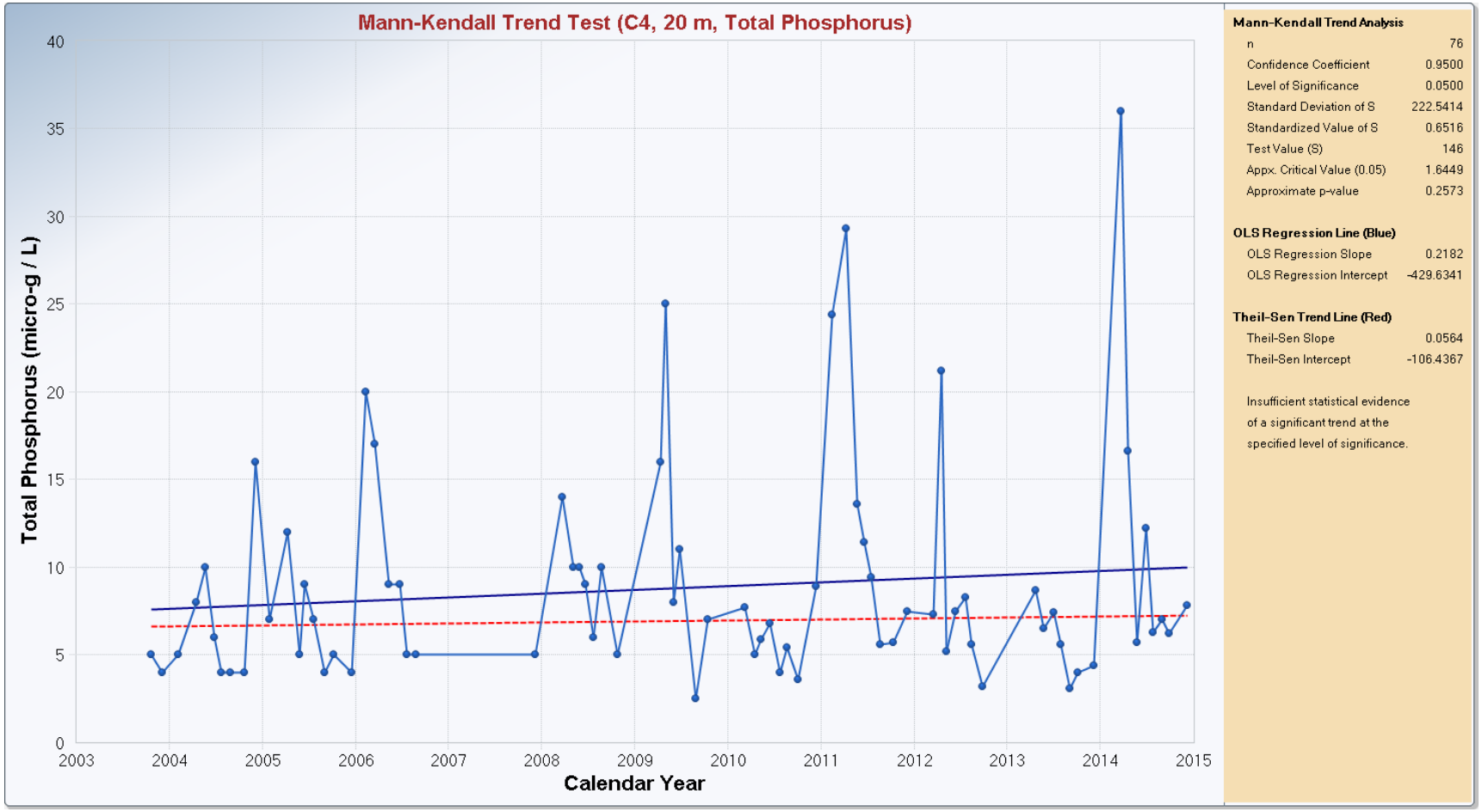

Site C4, University Point, 30 m depth

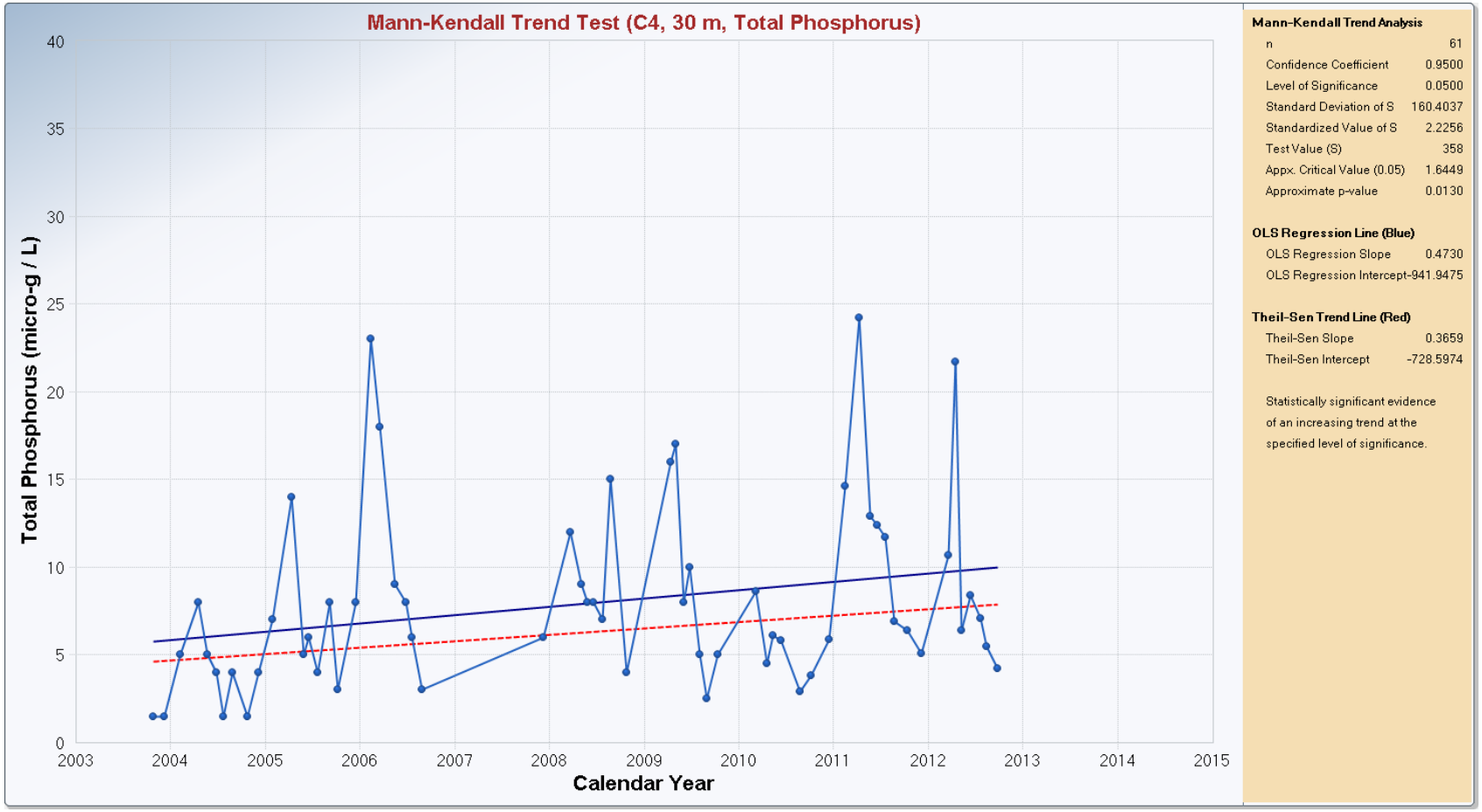

Site C4, University Point, Near Bottom

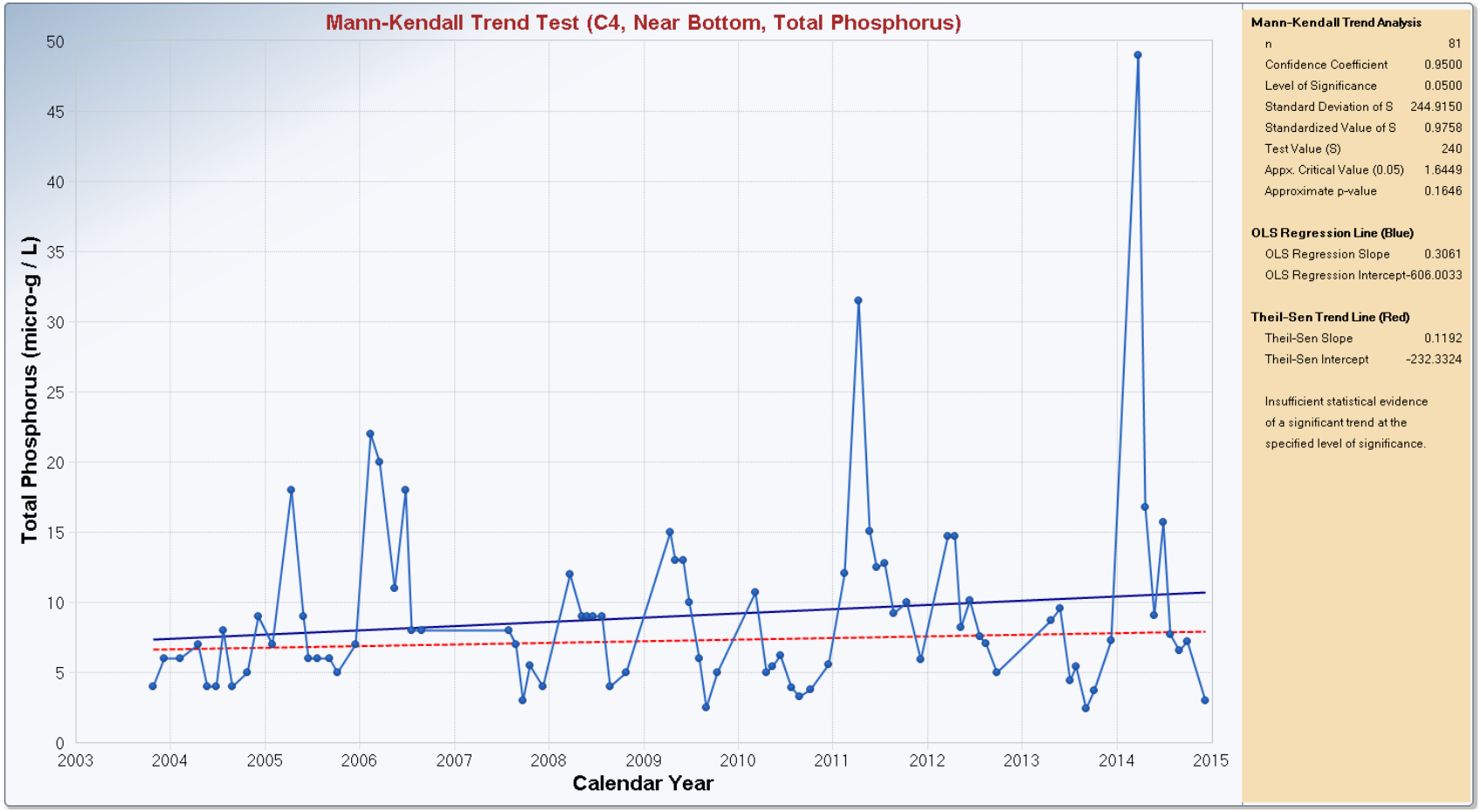

Site C5, Chippy/Blue Point, Photic Zone

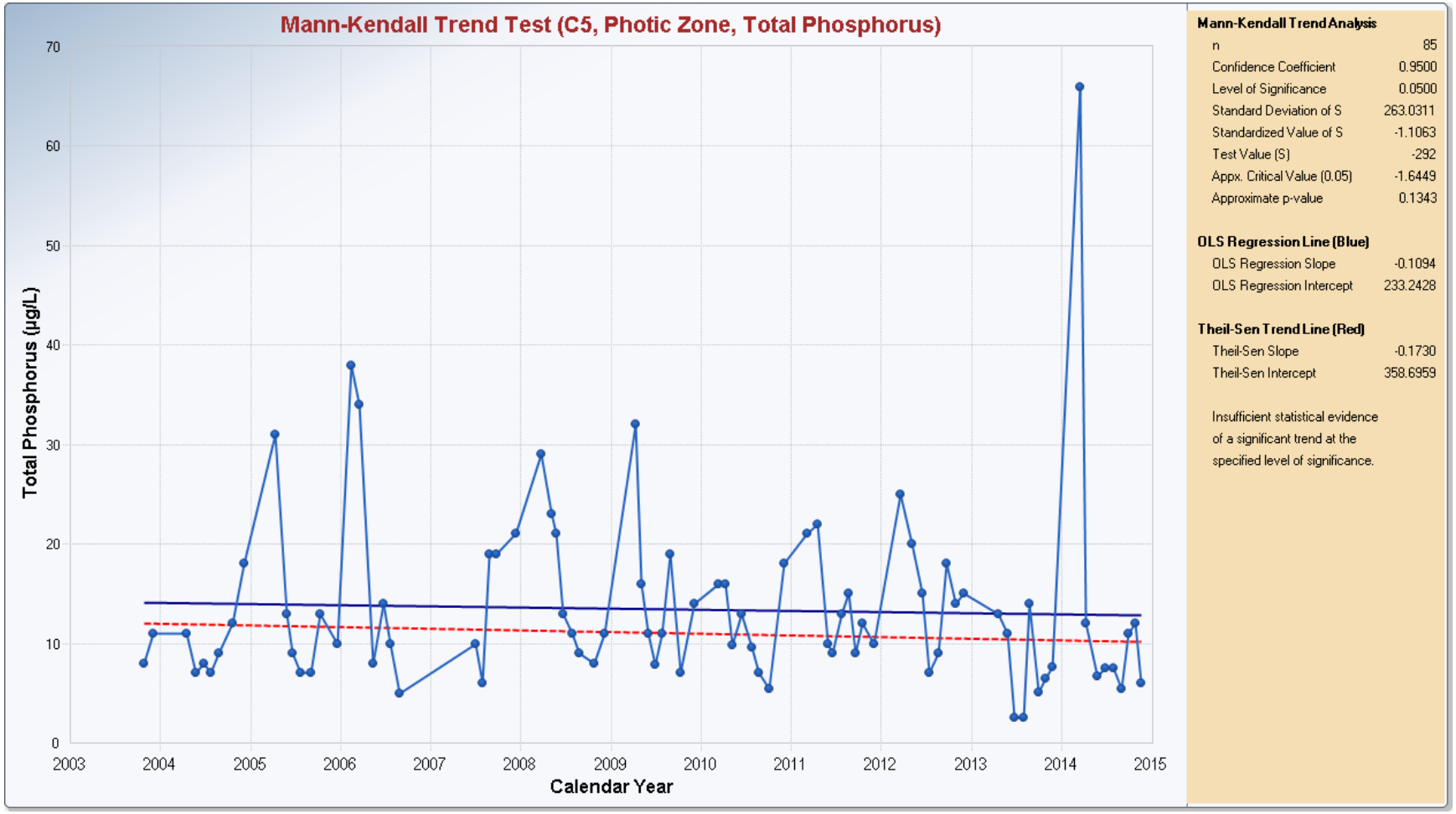

Site C5, Chippy/Blue Point, Near Bottom

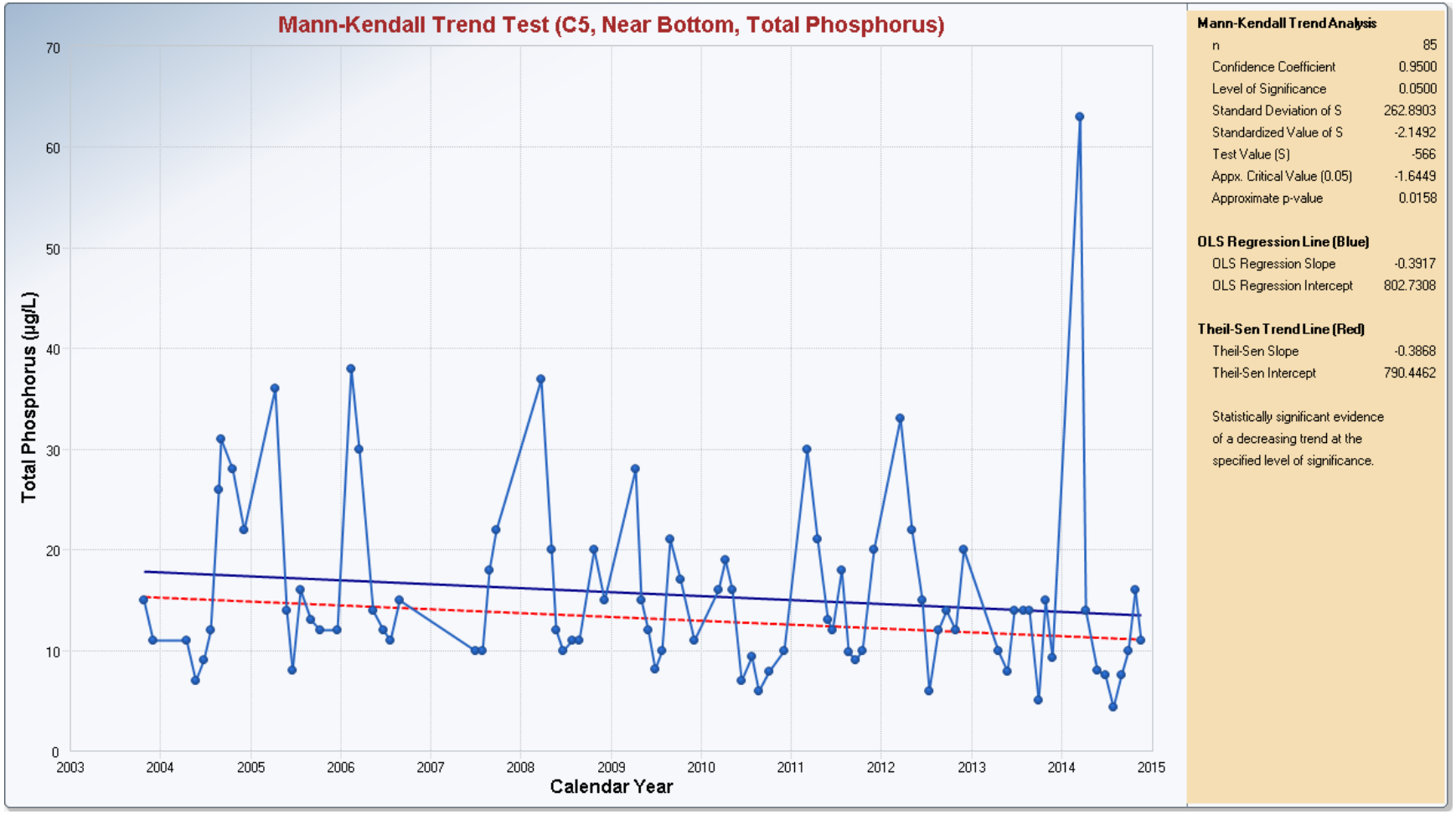

Site C6, Chatcolet Lake, Photic Zone

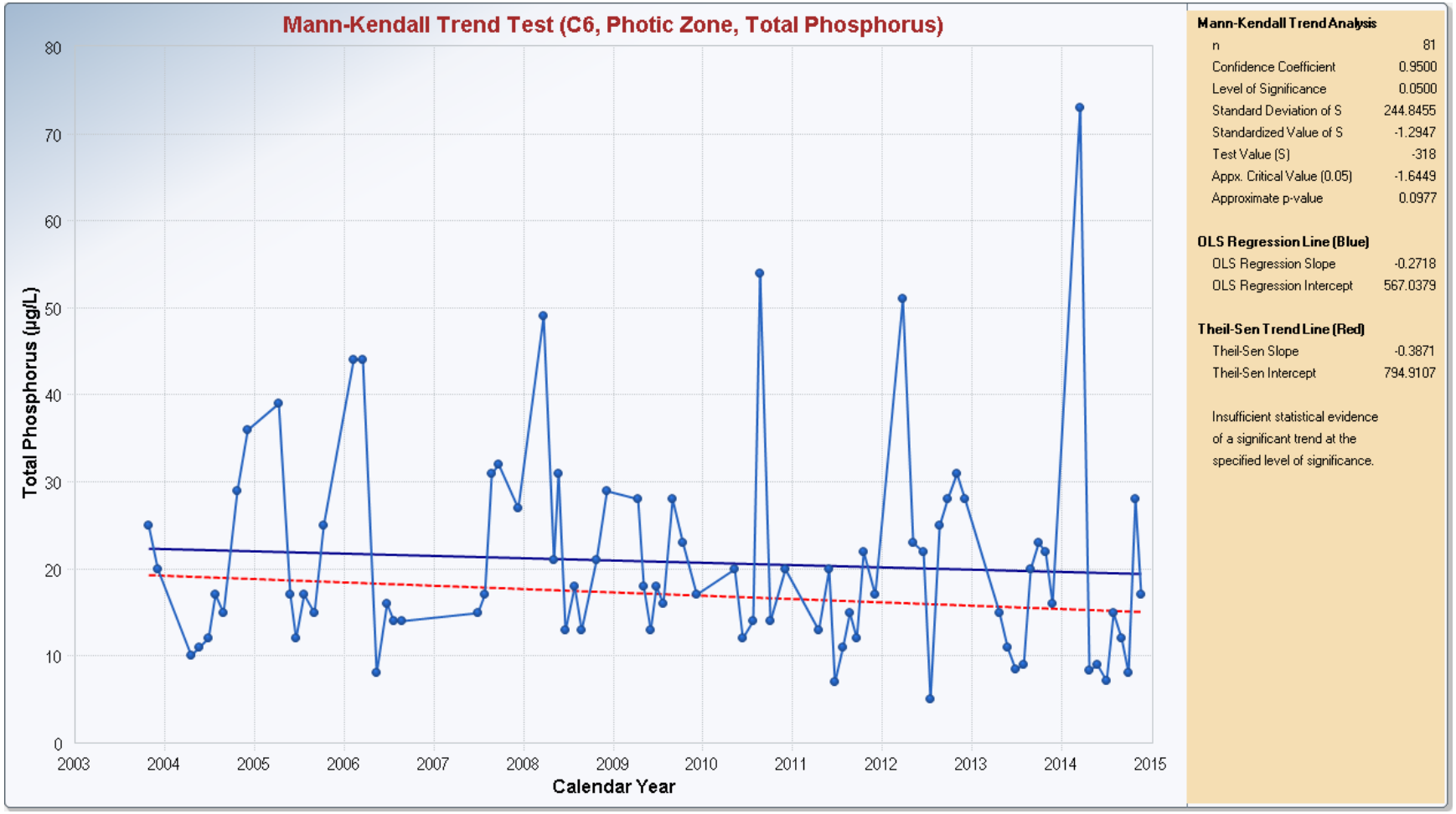

Site C6, Chatcolet Lake, Near Bottom

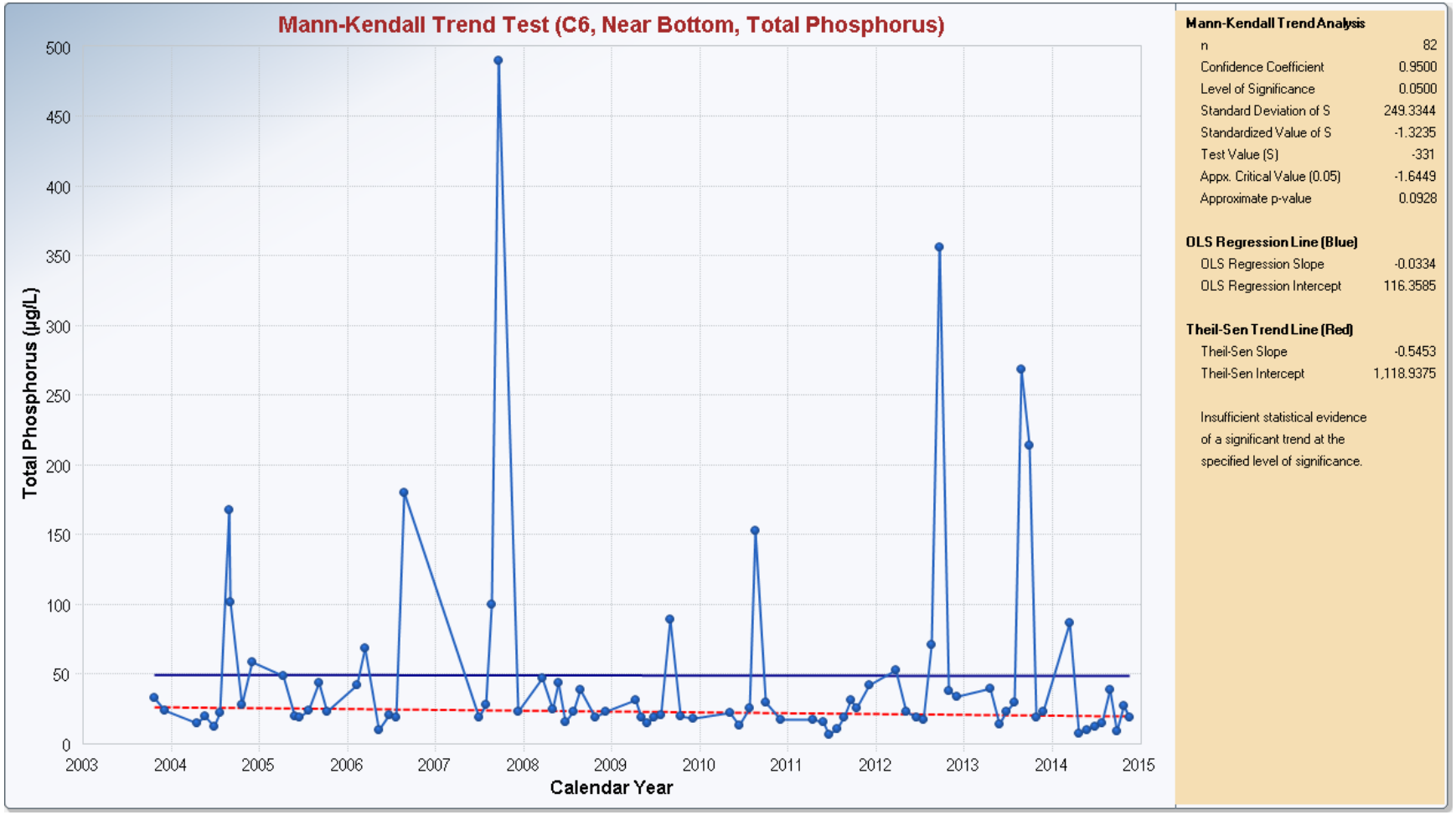

Appendix B. Mann Kendall Trend Analyses for Chlorophyll a

Site C1, Tubbs Hill, Photic Zone

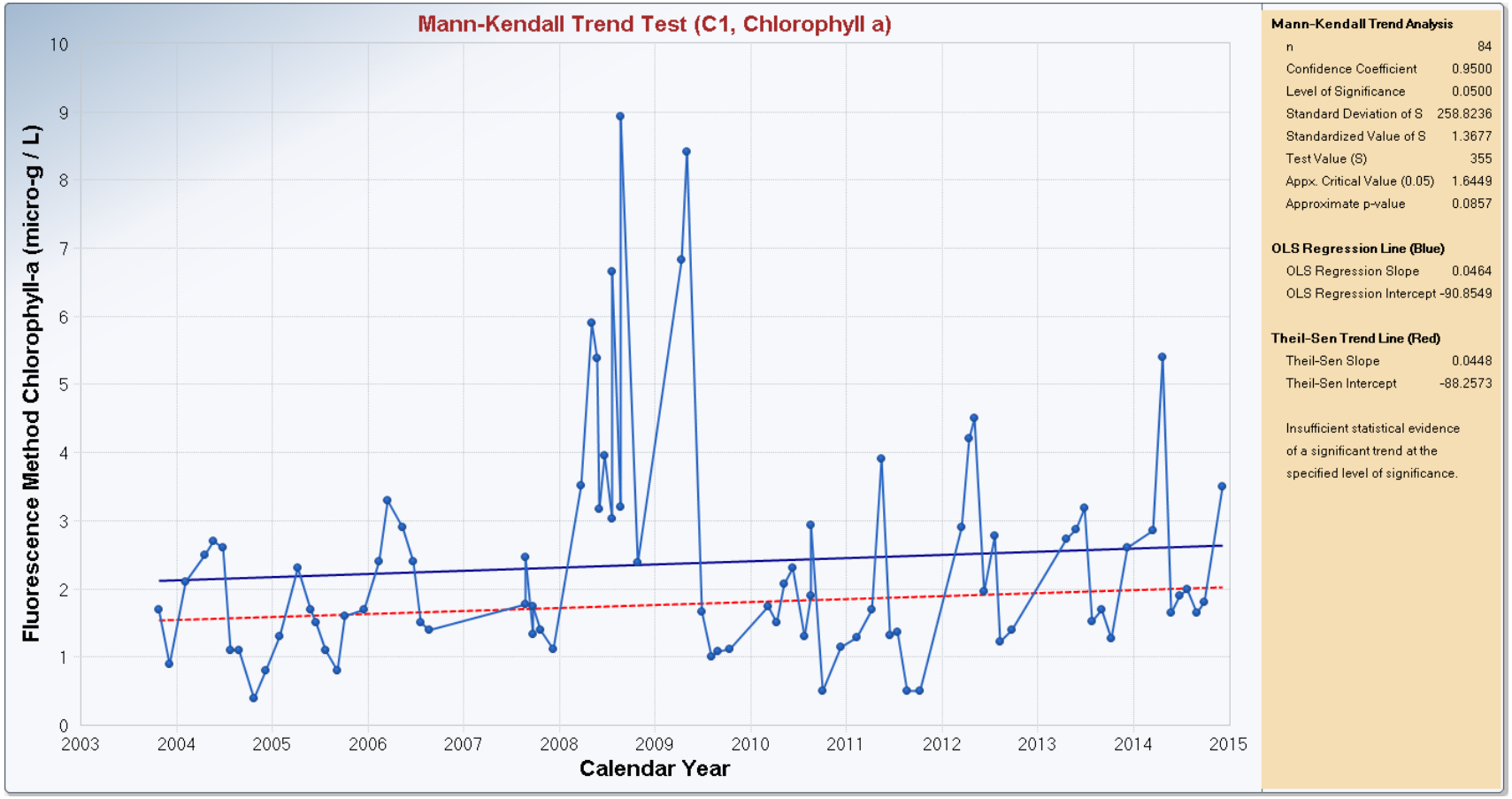

Site C4, University Point, Photic Zone

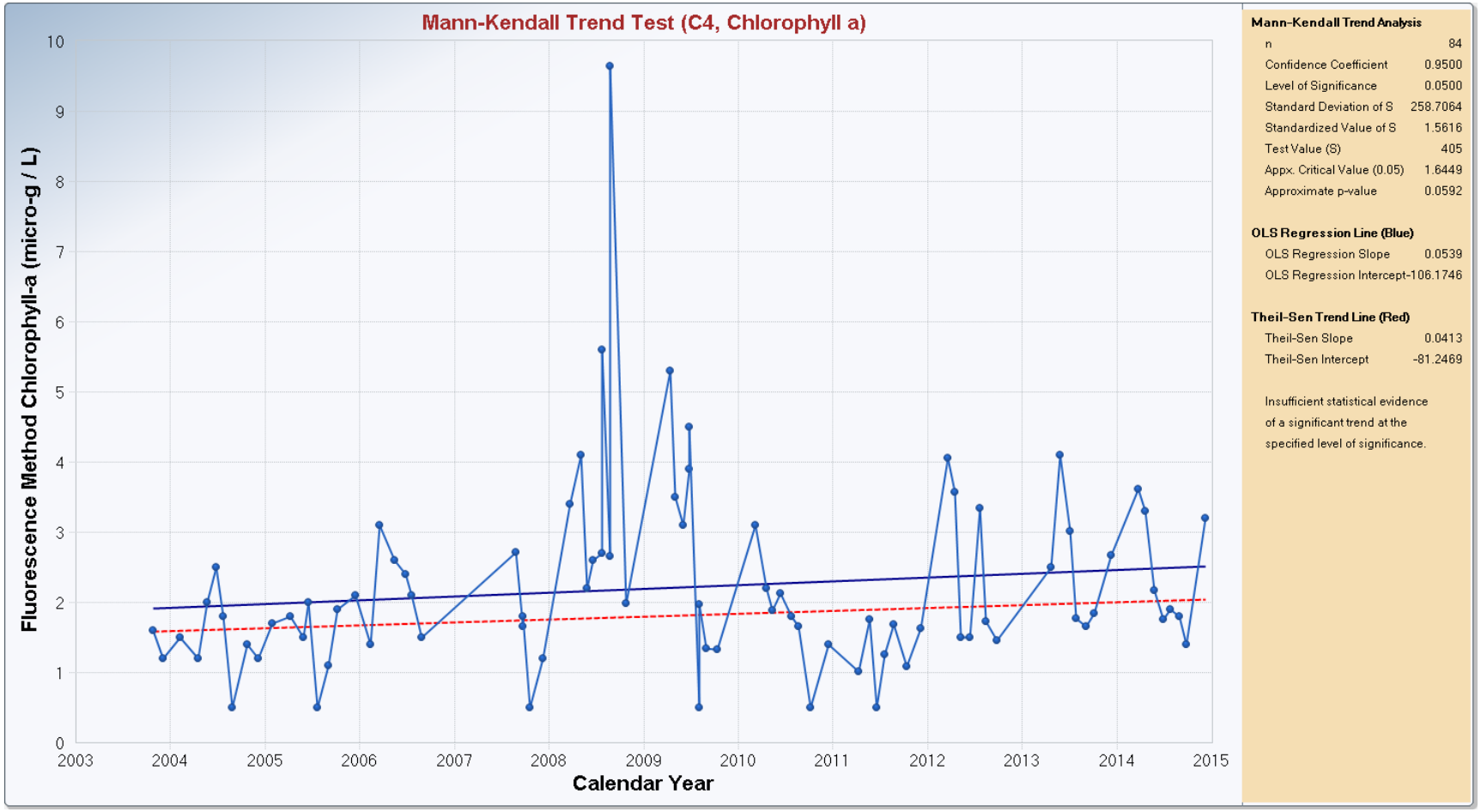

Site C5, Chippy/Blue Point, Photic Zone

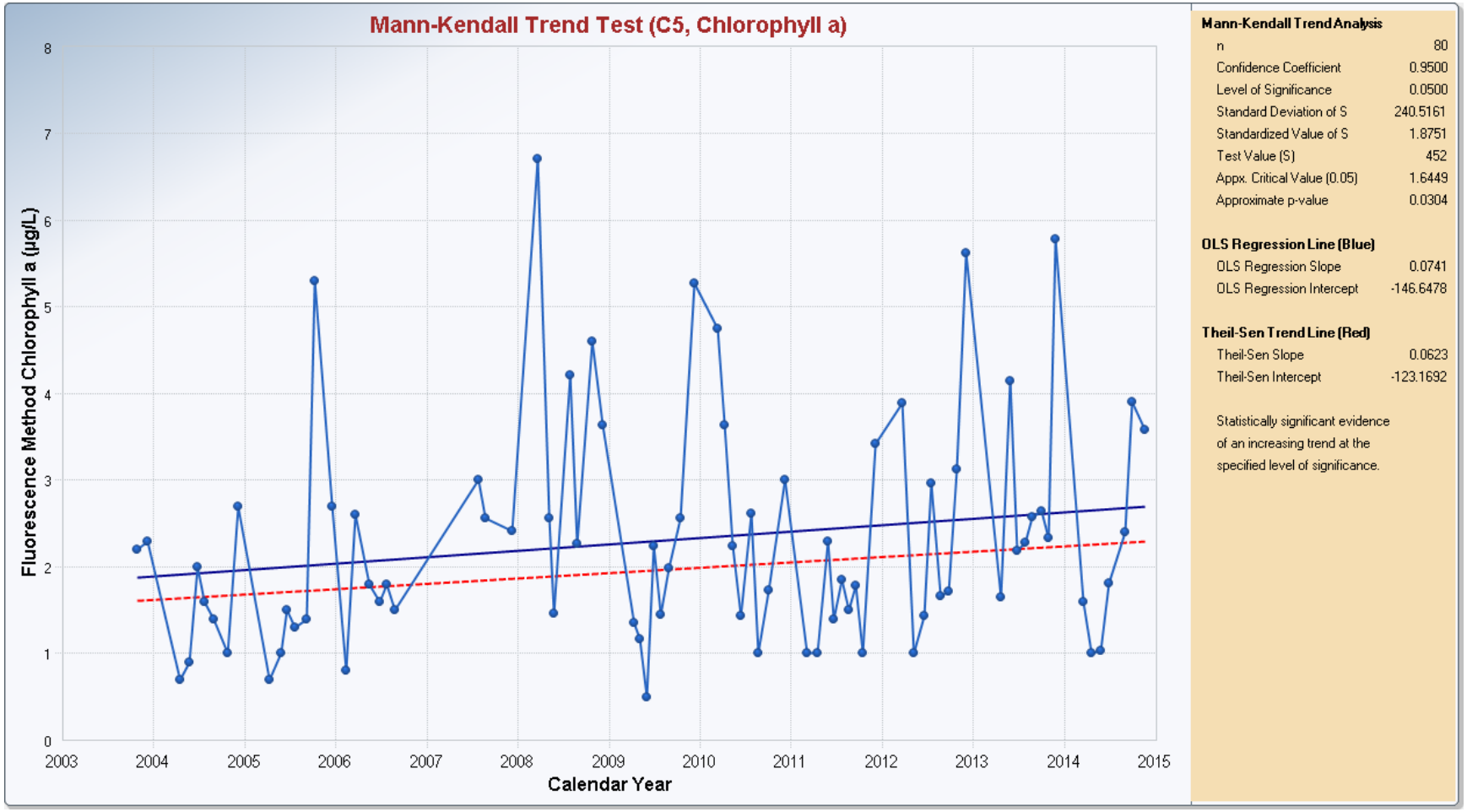

Site C6, Chatcolet Lake, Photic Zone

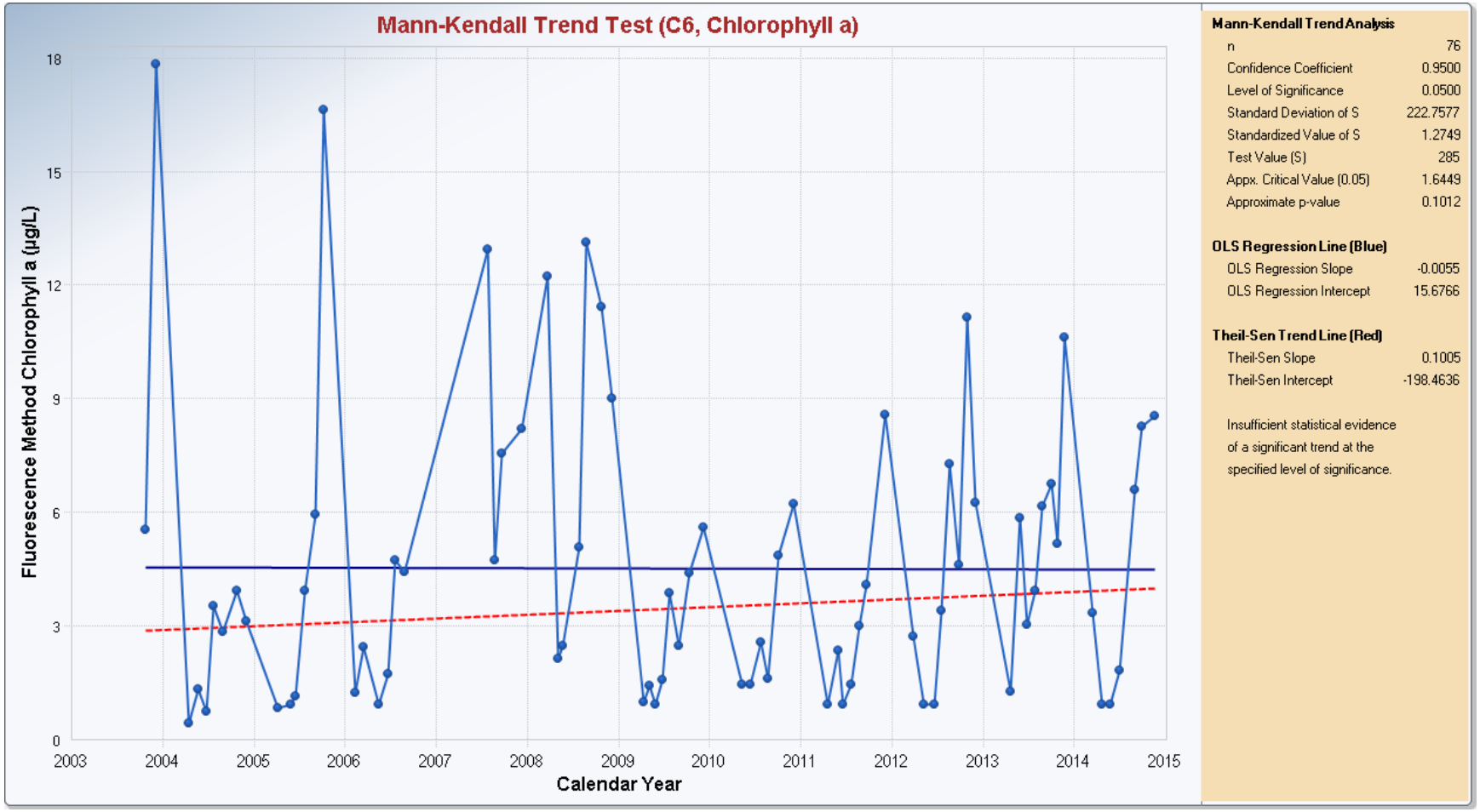

Appendix C. Mann Kendall Trend Analyses for Dissolved Oxygen

Site C1, Tubbs Hill, time period of 2003 – 2014

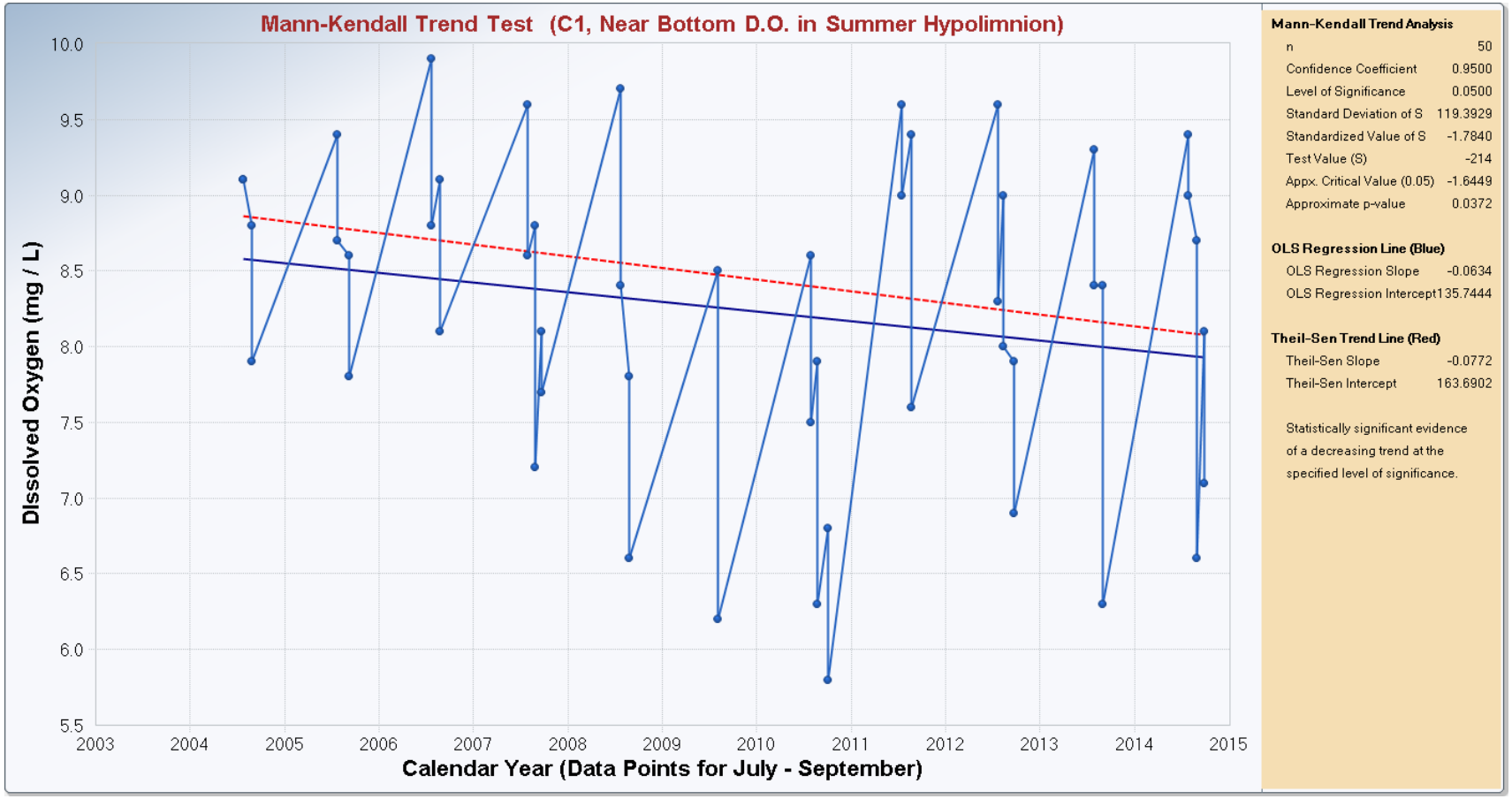

Site C4, University Point, time period of 2003 – 2014

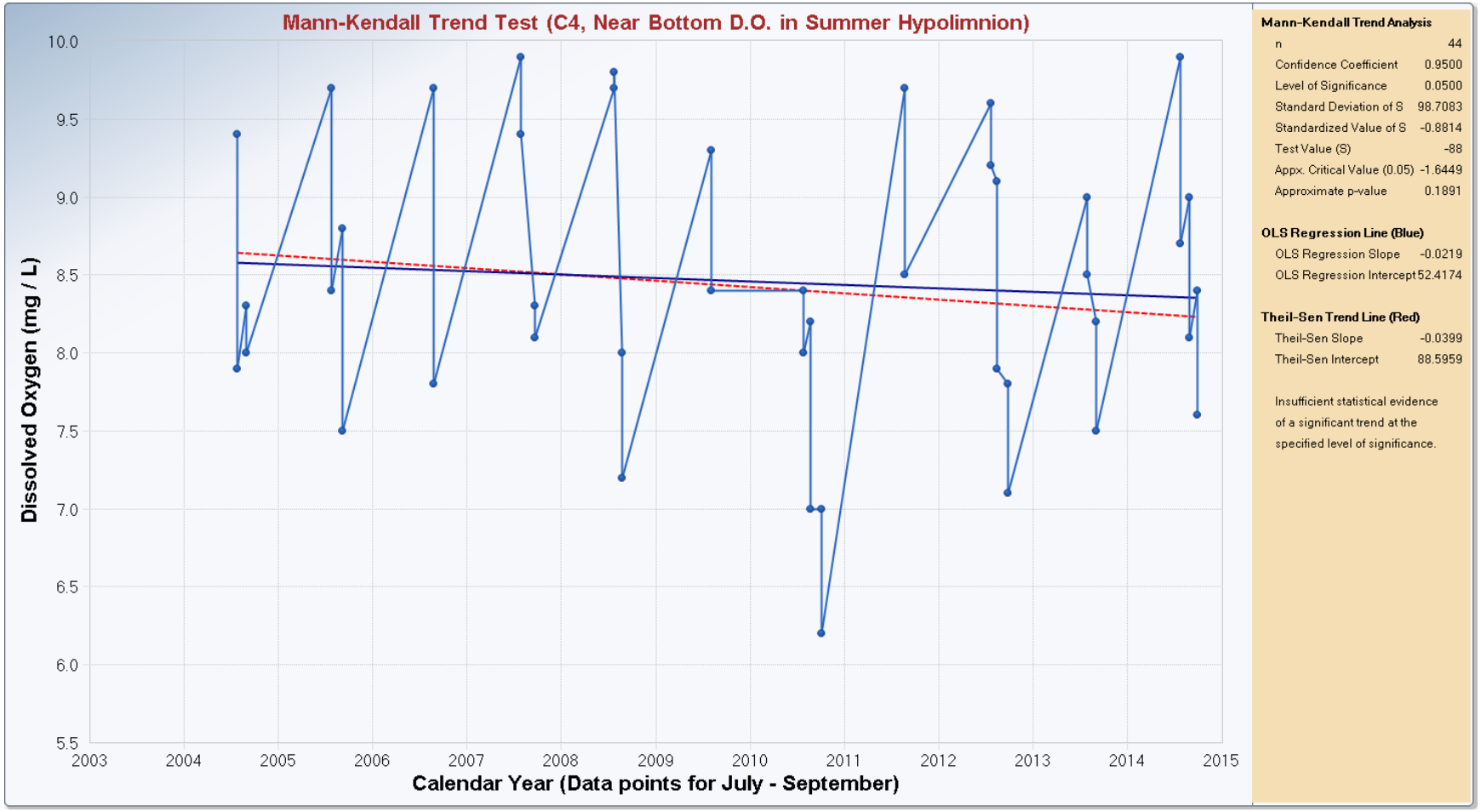

Site C1, Tubbs Hill, time period of 1991 – 2014

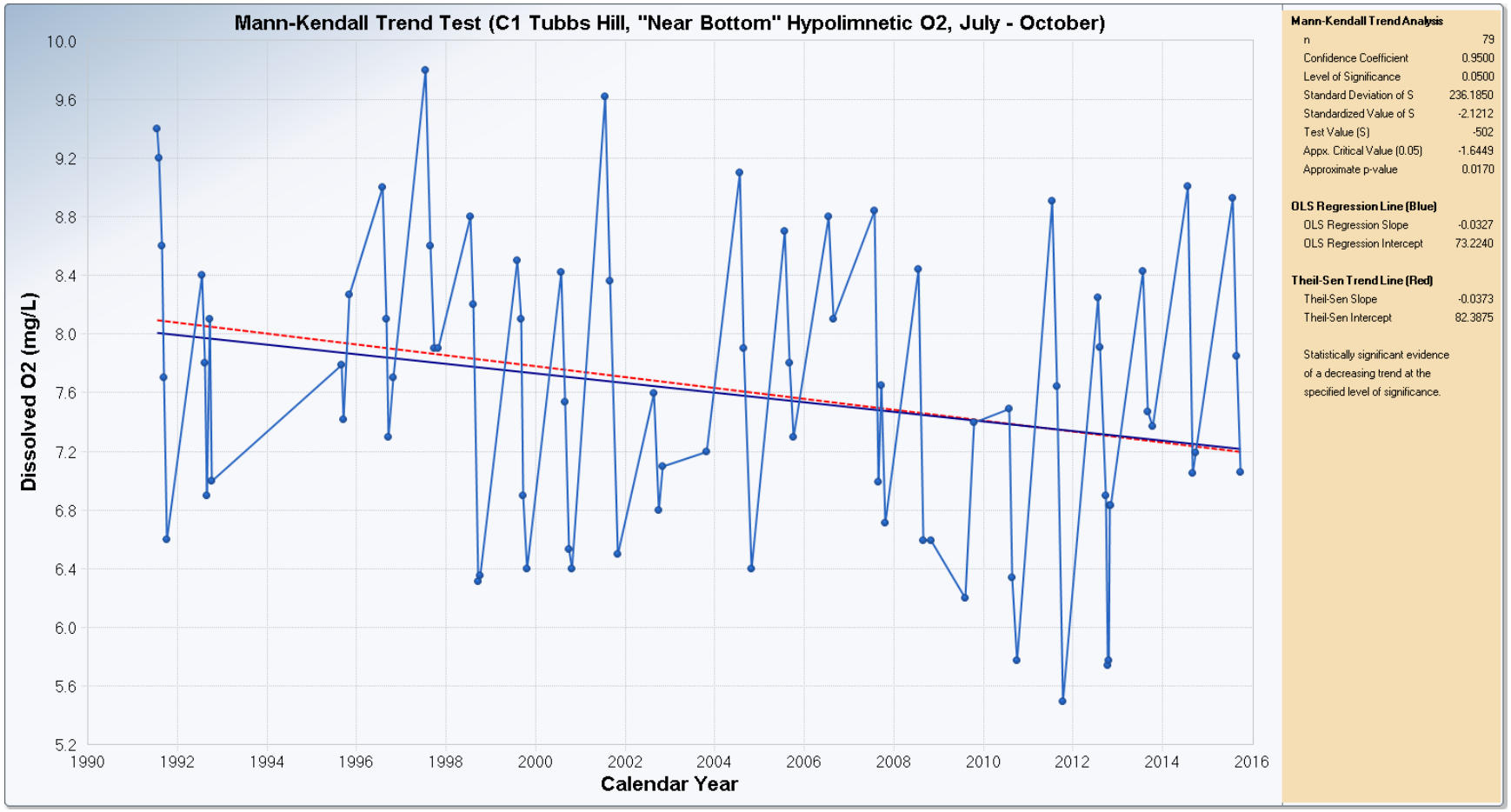

Site C4, University Point, time period of 1991 – 2014

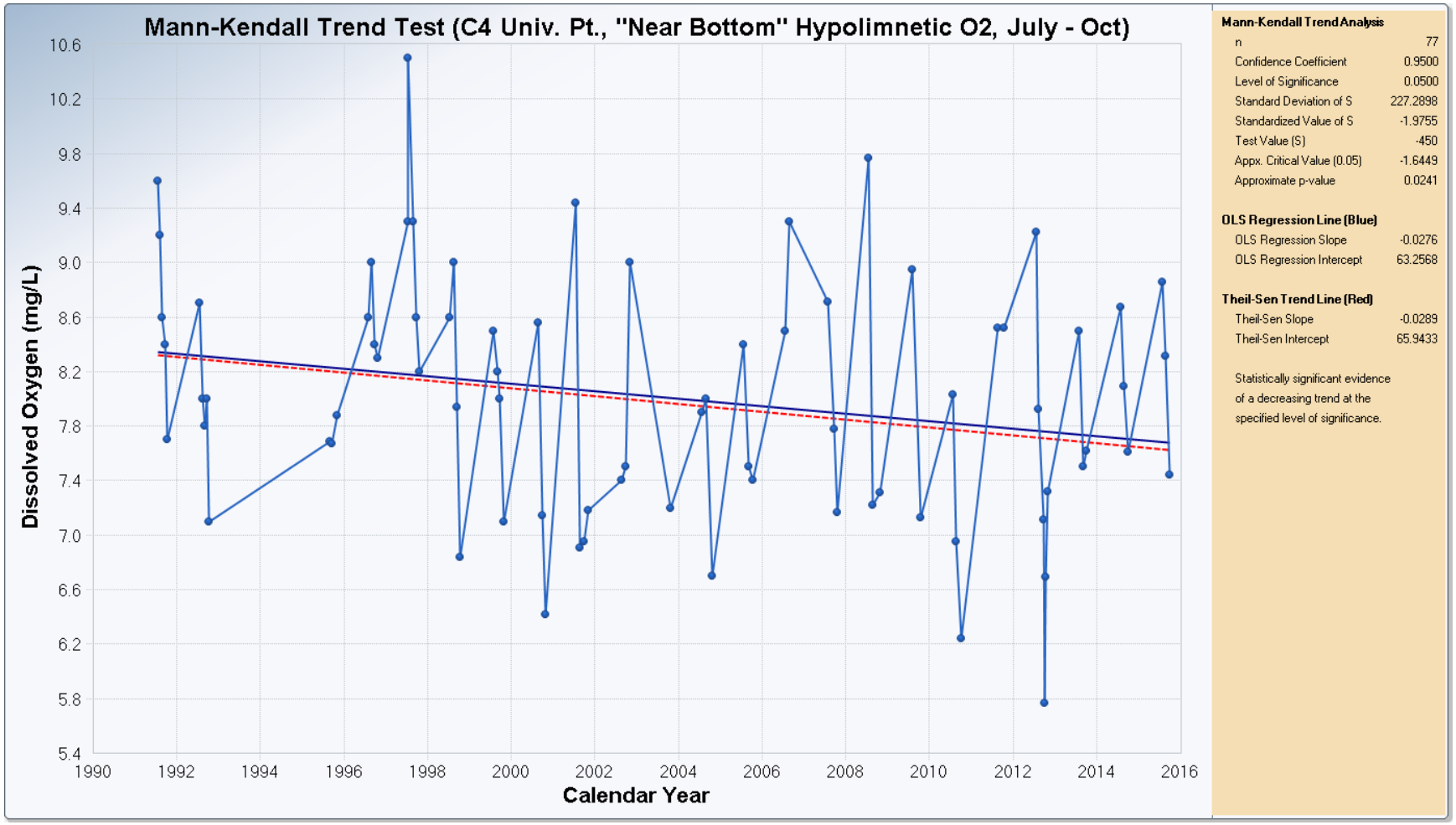

Site C5, Chippy/Blue Point, time period of 2003-2014

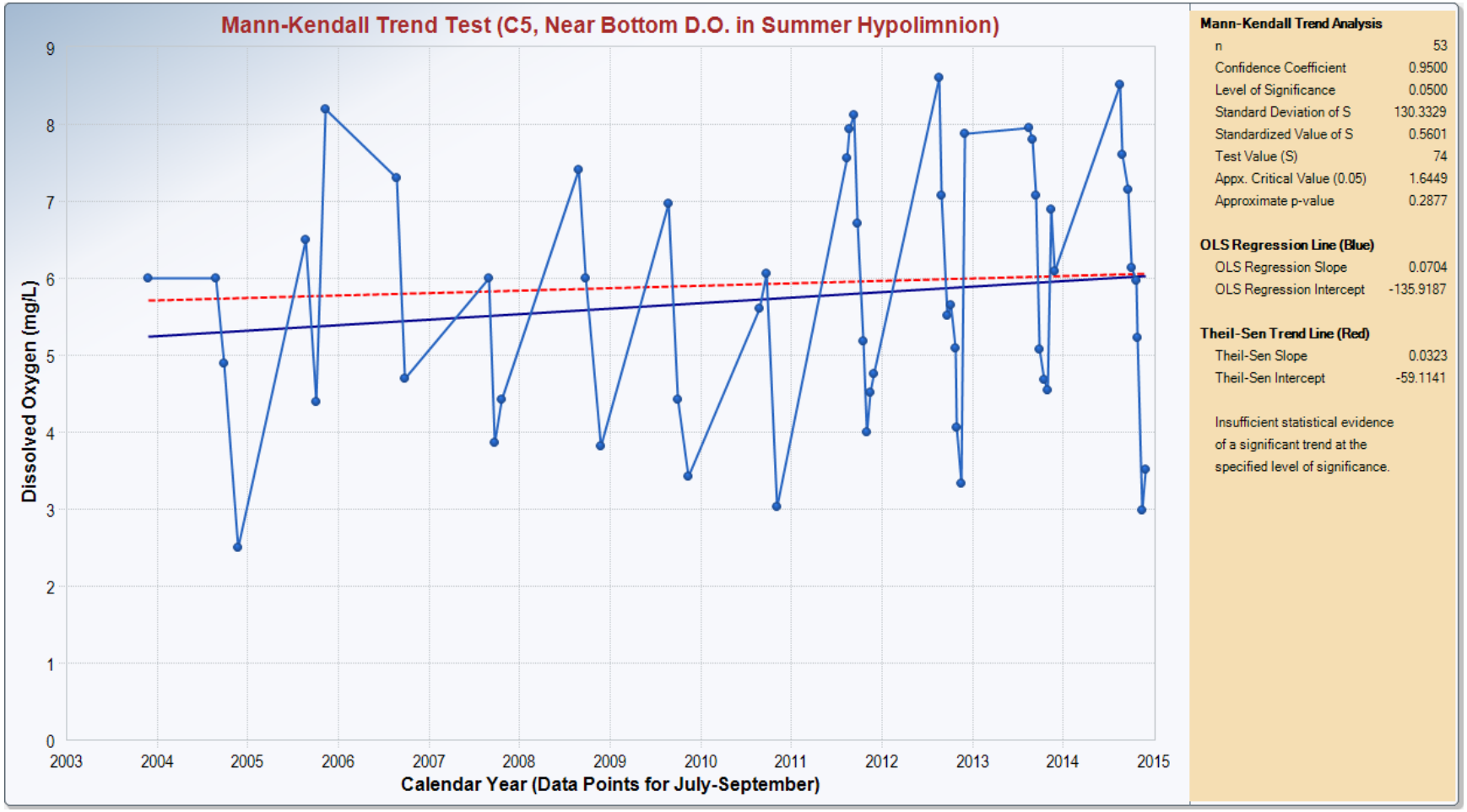

Site C6, Chatcolet Lake, time period of 2003-2014

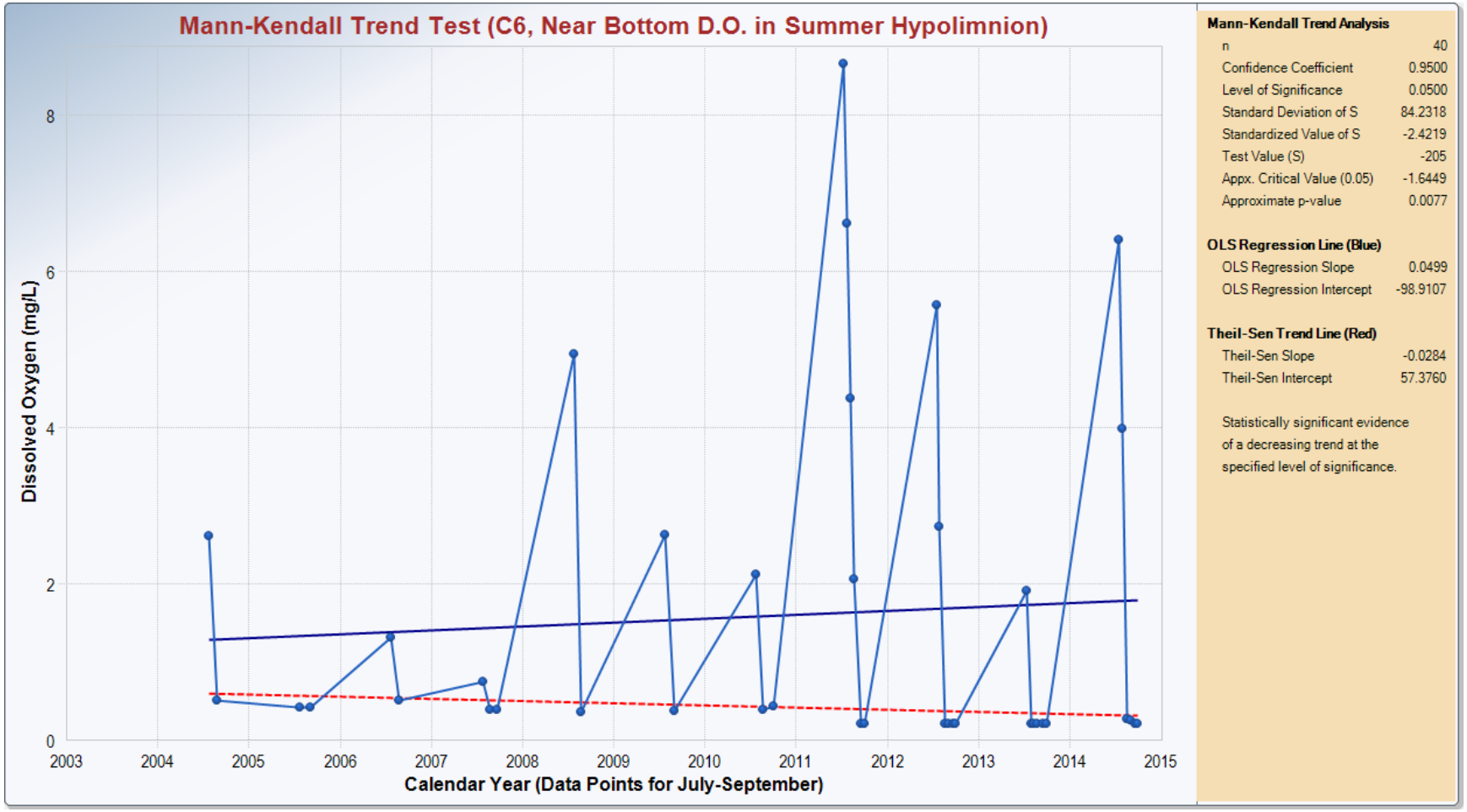

Appendix D. Mann Kendall Trend Analyses for Dissolved Zinc

Site C1, Tubbs Hill, Photic Zone

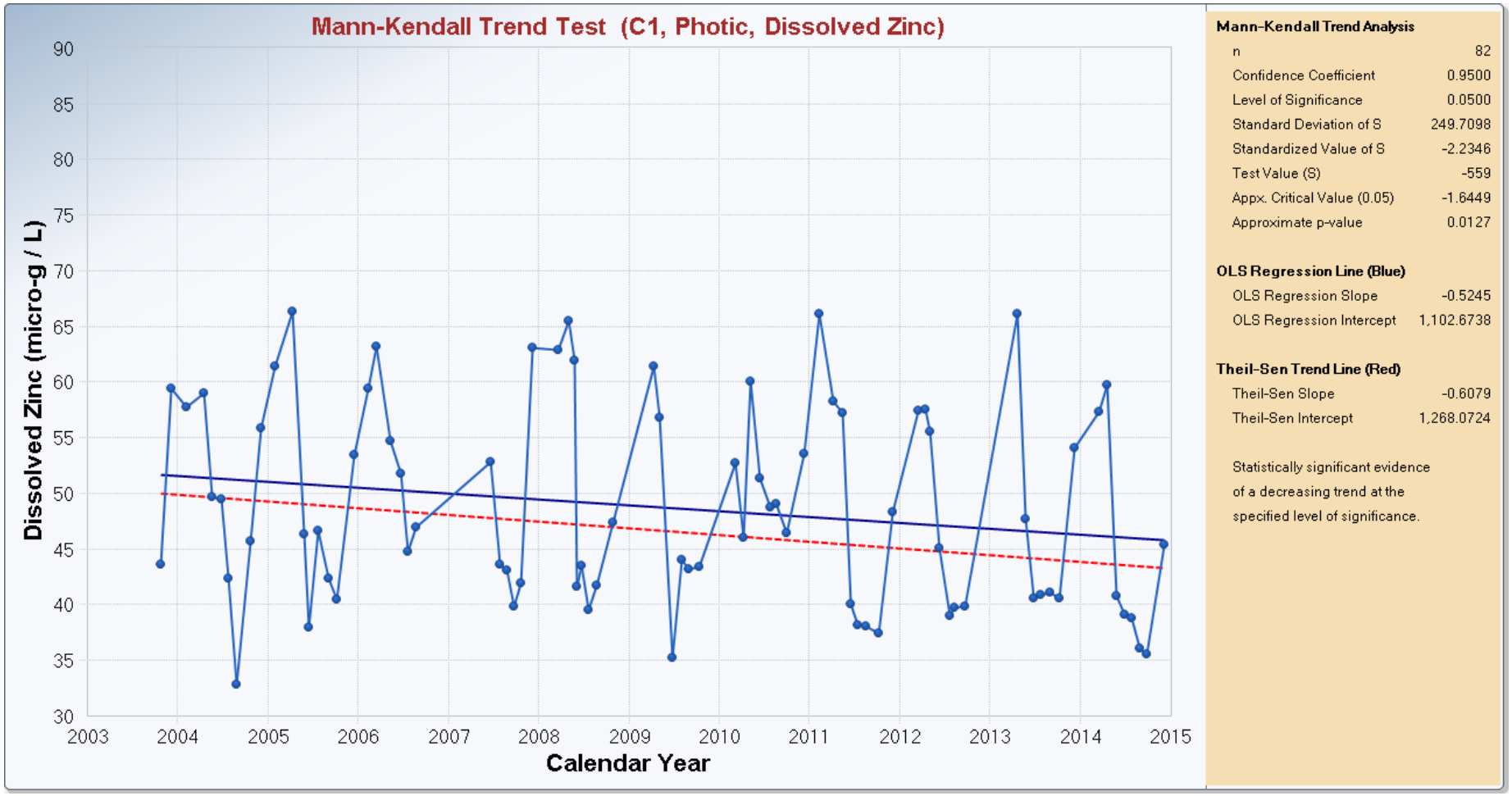

Site C1, Tubbs Hill, 20 m depth

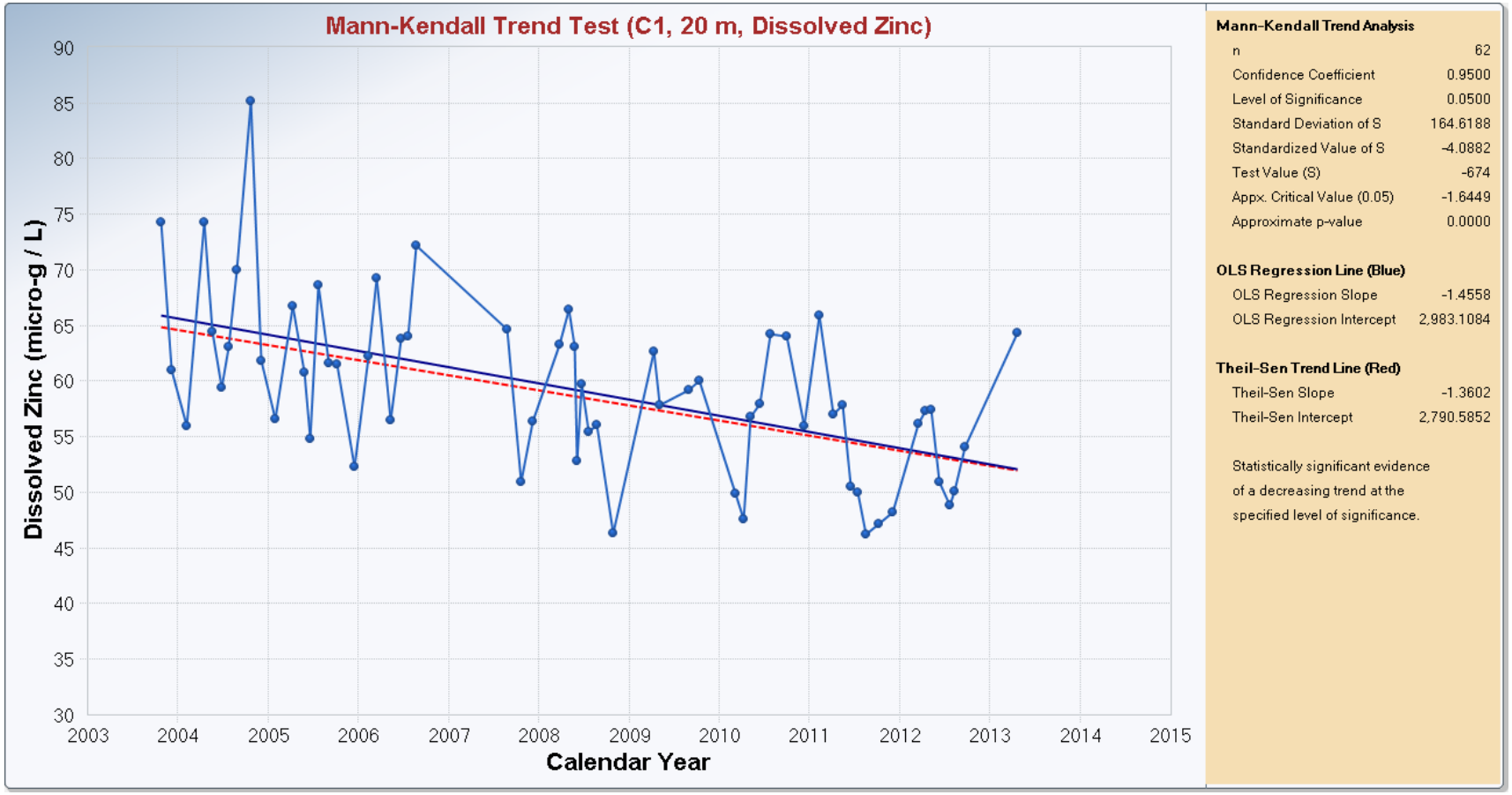

Site C1, Tubbs Hill, 30 m depth

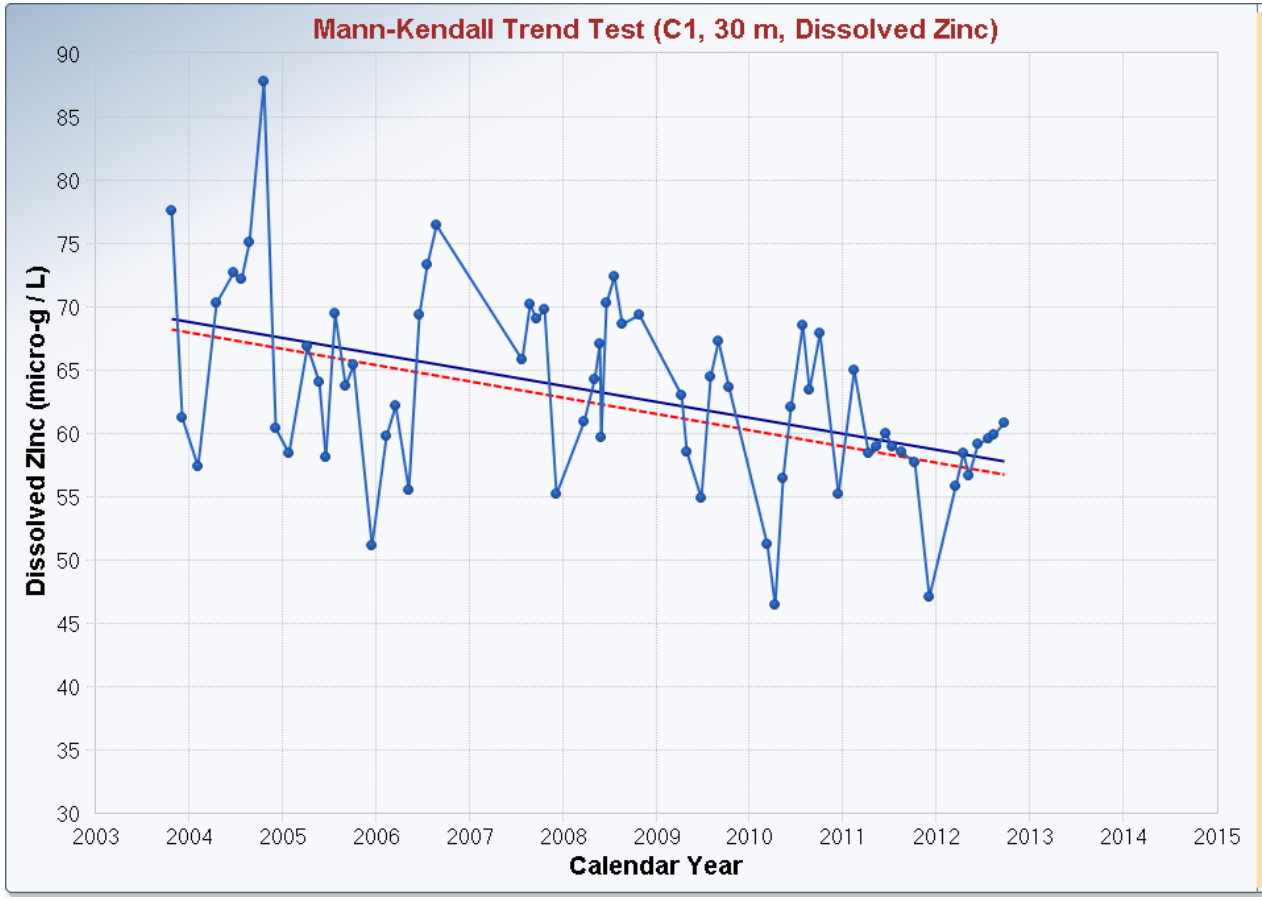

Mann-Kendall Trend Analysis

n	65
Confidence Coefficient	0.9500
Level of Significance	0.0500
Standard Deviation of S	176.6107
Standardized Value of S	-3.6295
Test Value (S)	-642
Appx. Critical Value (0.05)	-1.6449
Approximate p-value	0.0001

OLS Regression Line (Blue)

OLS Regression Slope	-1.2681
OLS Regression Intercept	2,610.1410

Theil-Sen Trend Line (Red)

Theil-Sen Slope	-1.2838
Theil-Sen Intercept	2,640.7003

Statistically significant evidence of a decreasing trend at the specified level of significance.

Site C1, Tubbs Hill, Near Bottom

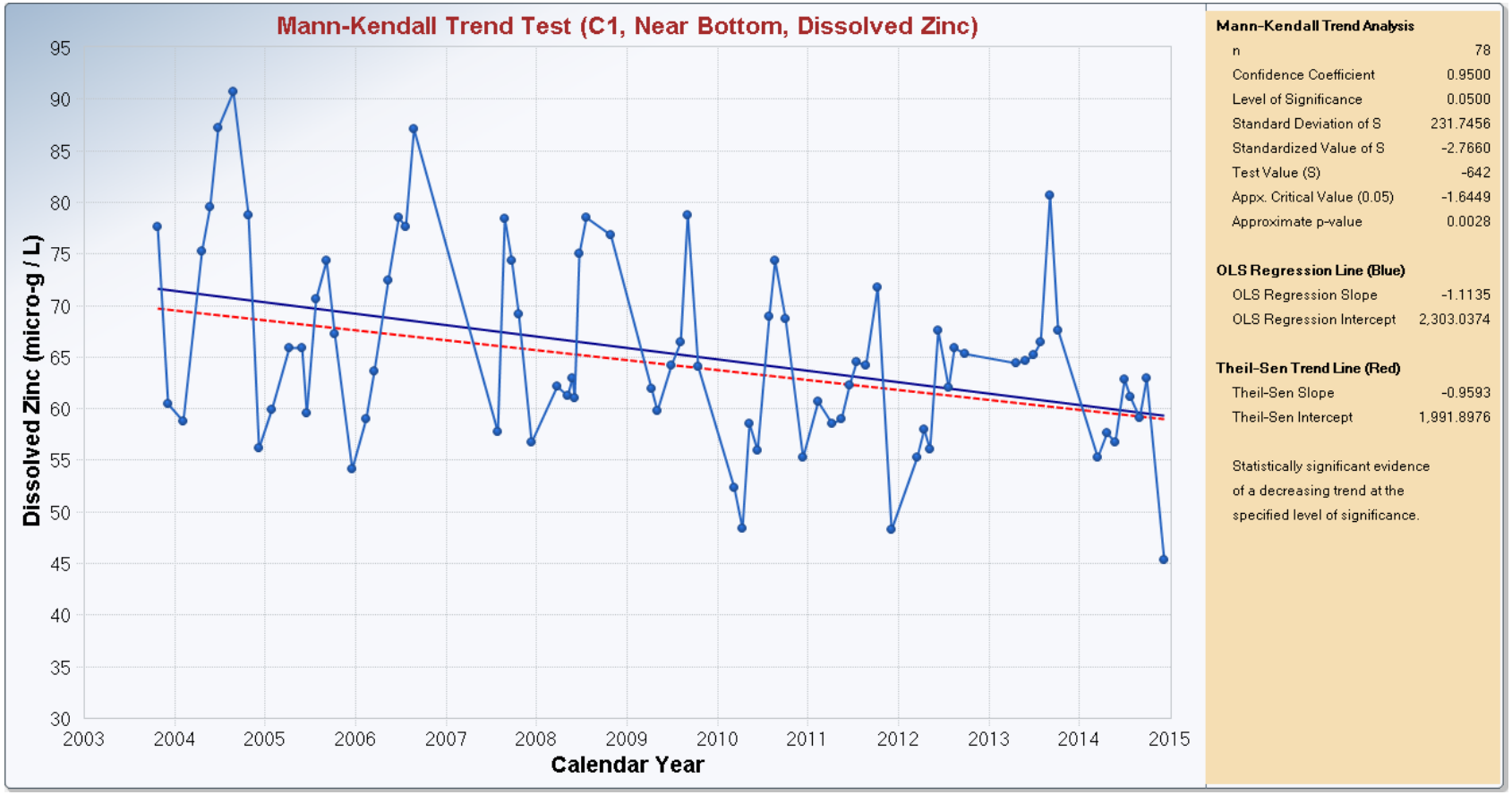

Site C4, University Point, Photic Zone

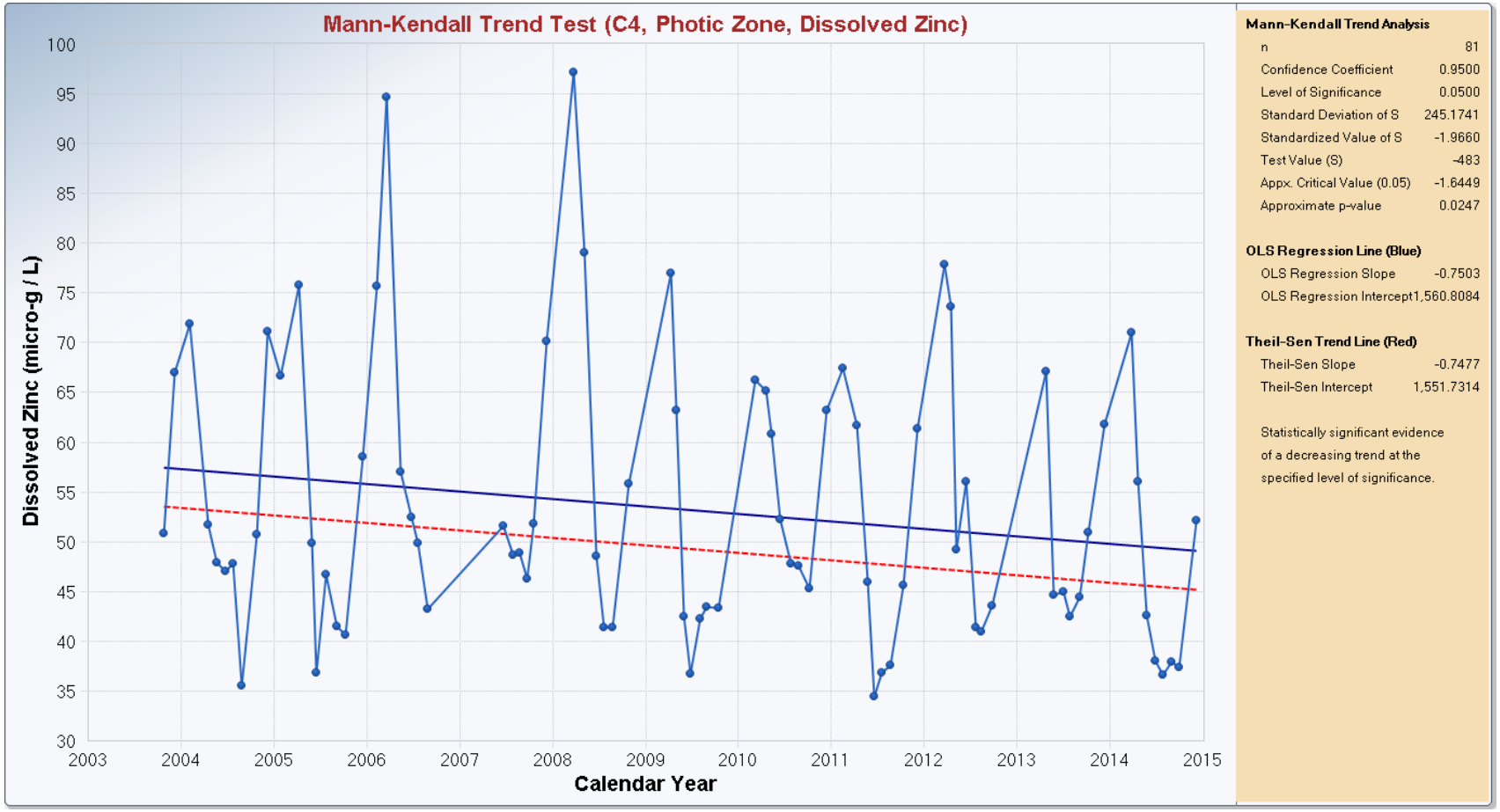

Site C4, University Point, 20 m depth

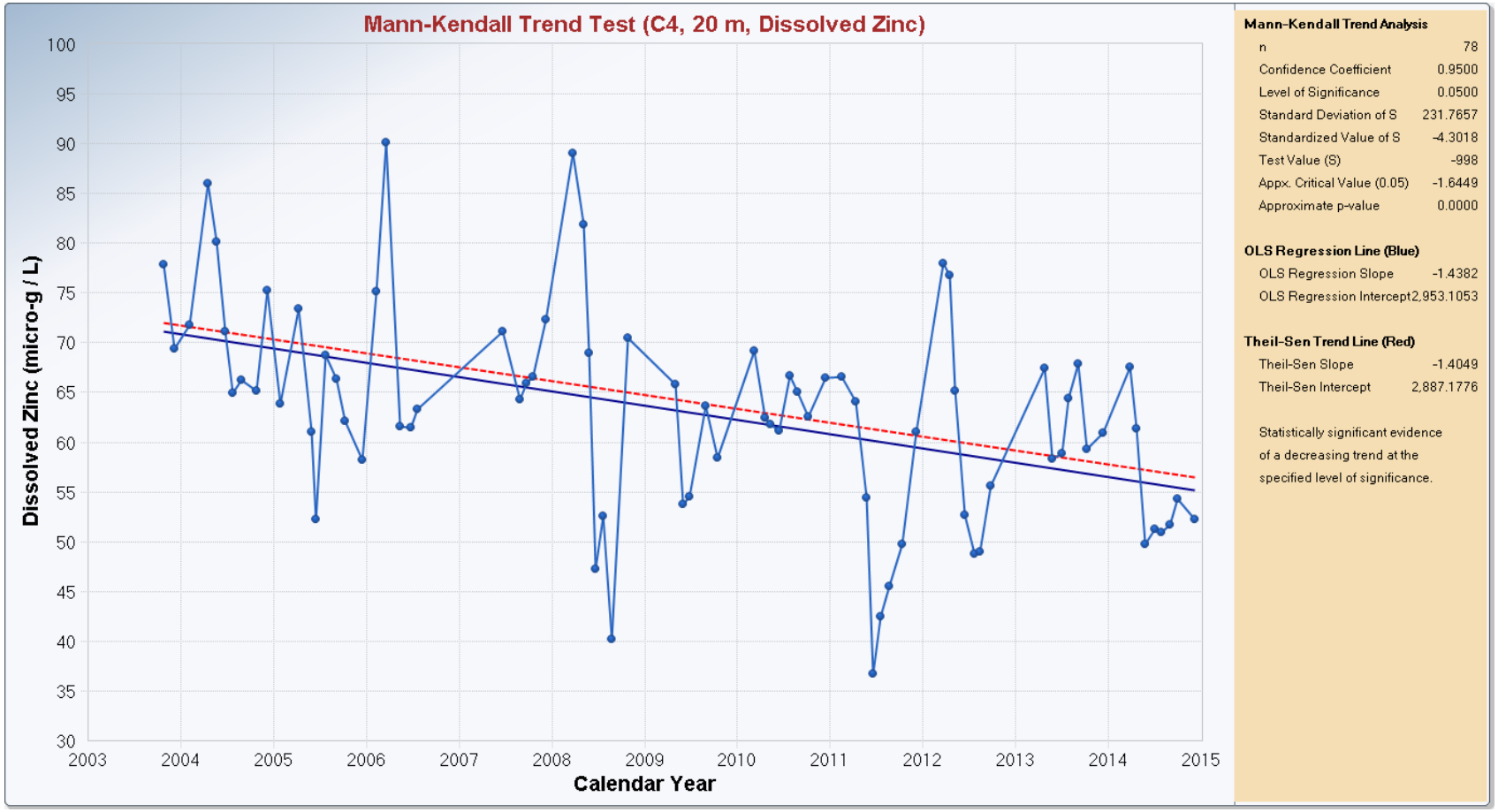

Site C4, University Point, 30 m depth

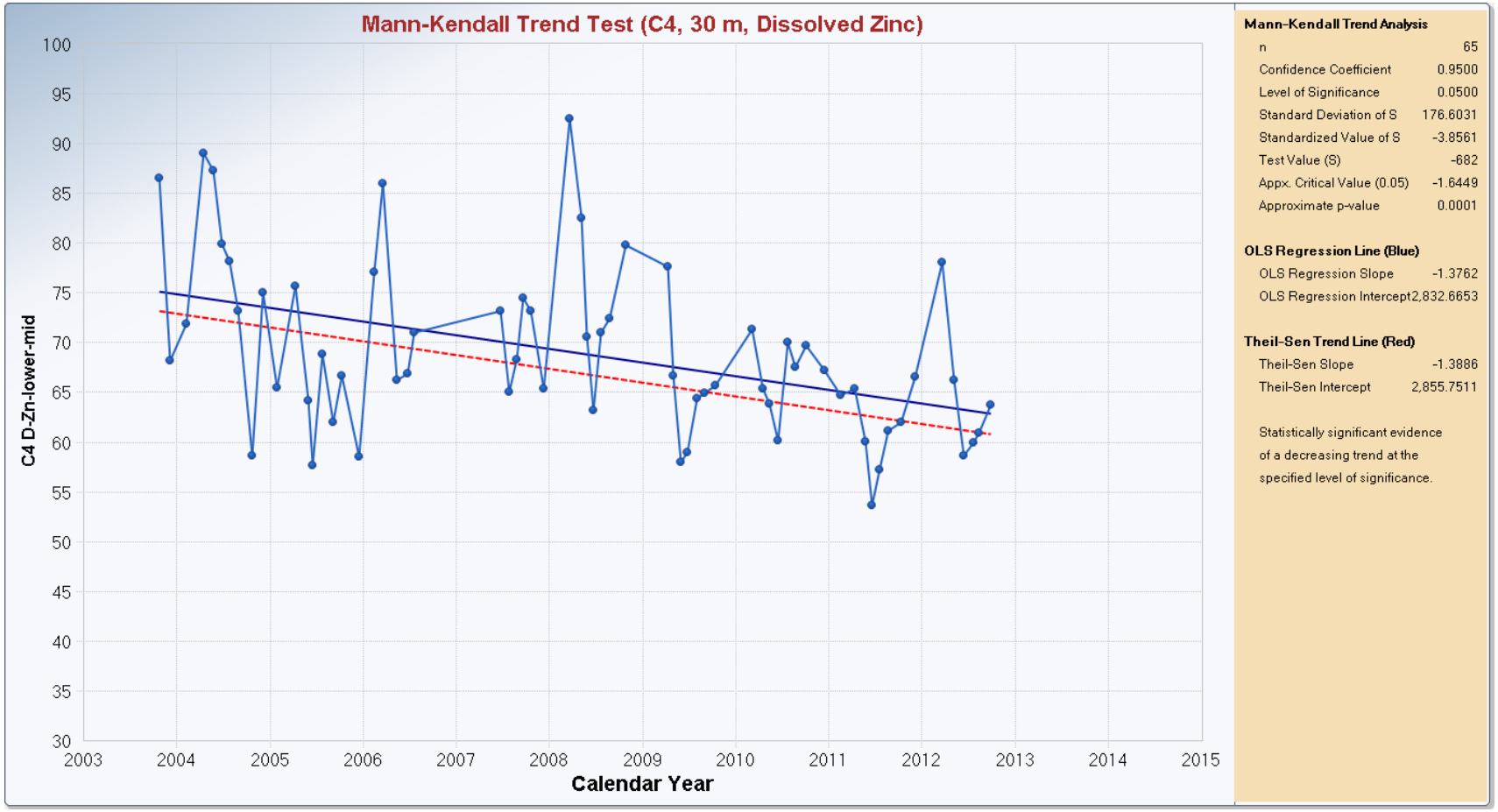

Site C4, University Point, Near Bottom

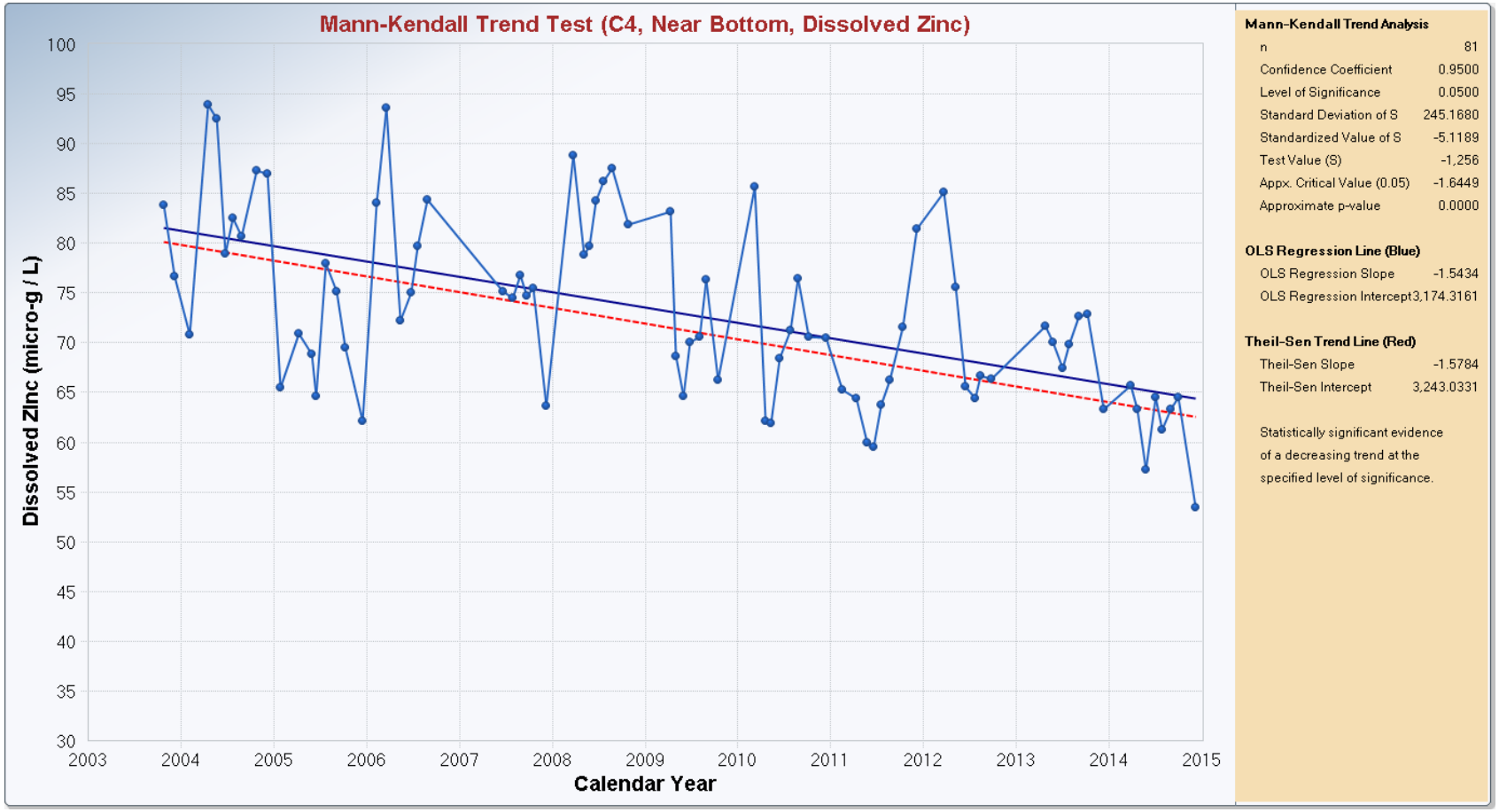

Site C5, Chippy/Blue Point, Photic Zone

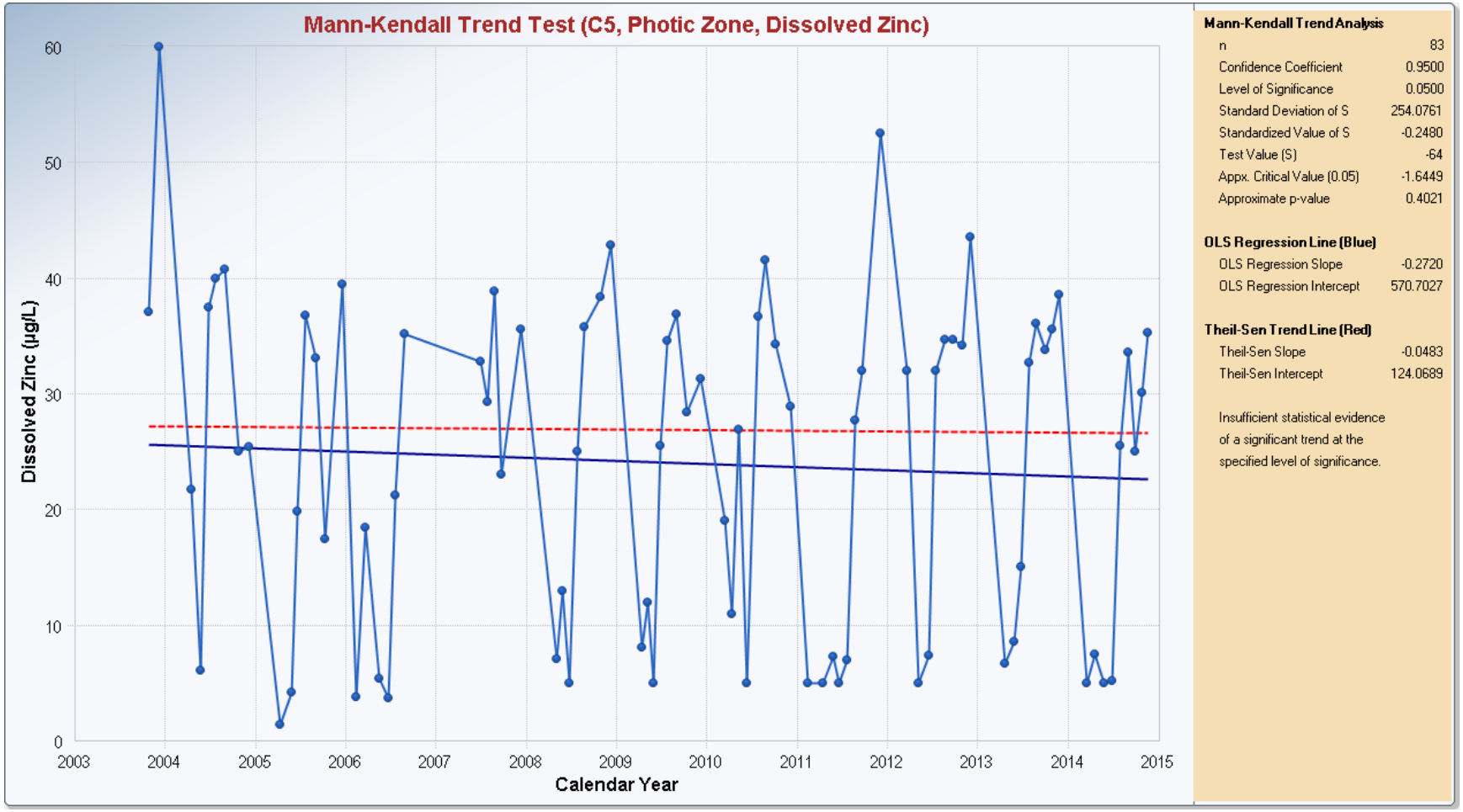

Site C5, Chippy/Blue Point, Near Bottom

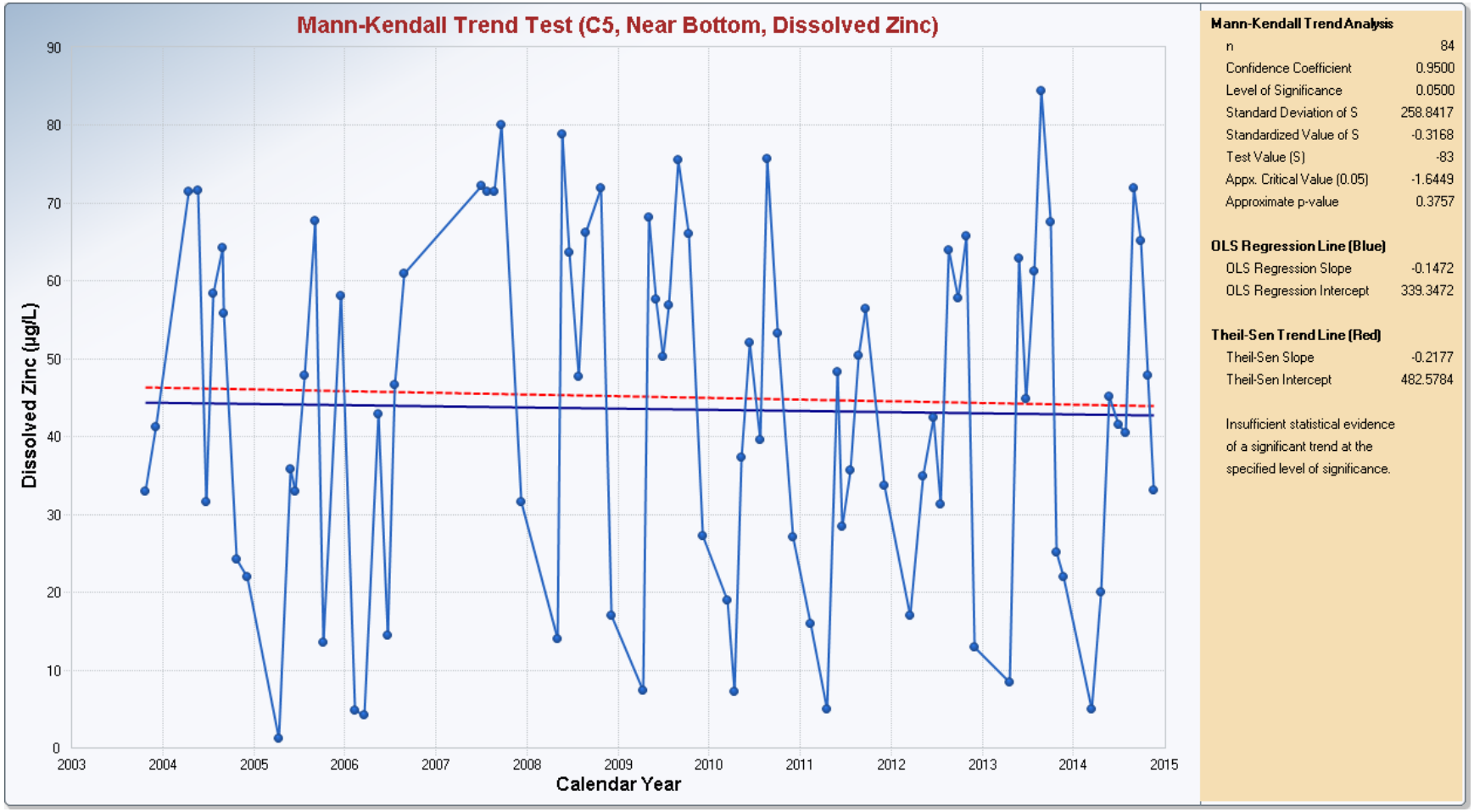

Appendix E. Mann Kendall Trend Analyses for Dissolved Lead

Site C1, Tubbs Hill, Photic Zone

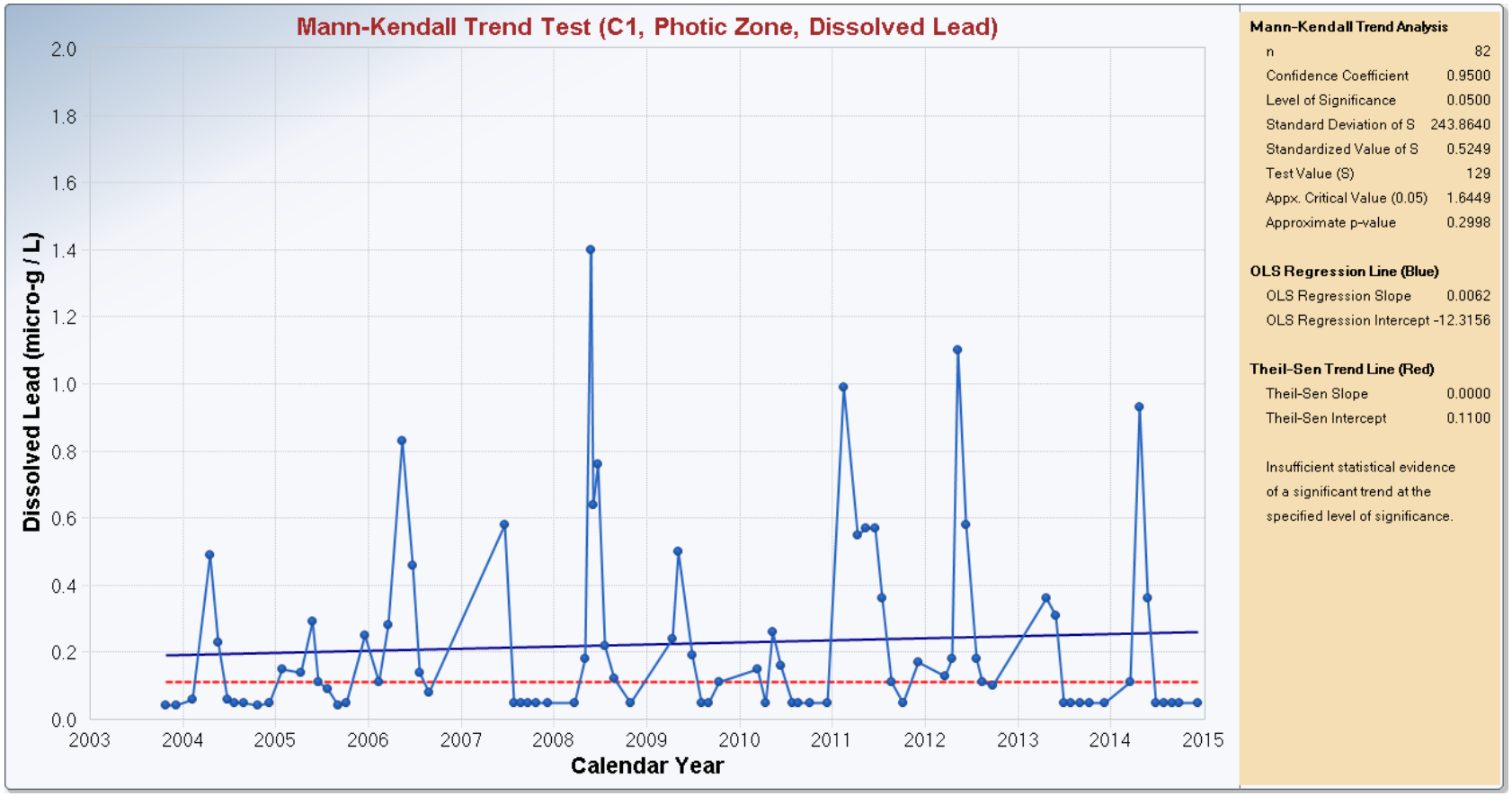

Site C1, 20 m depth

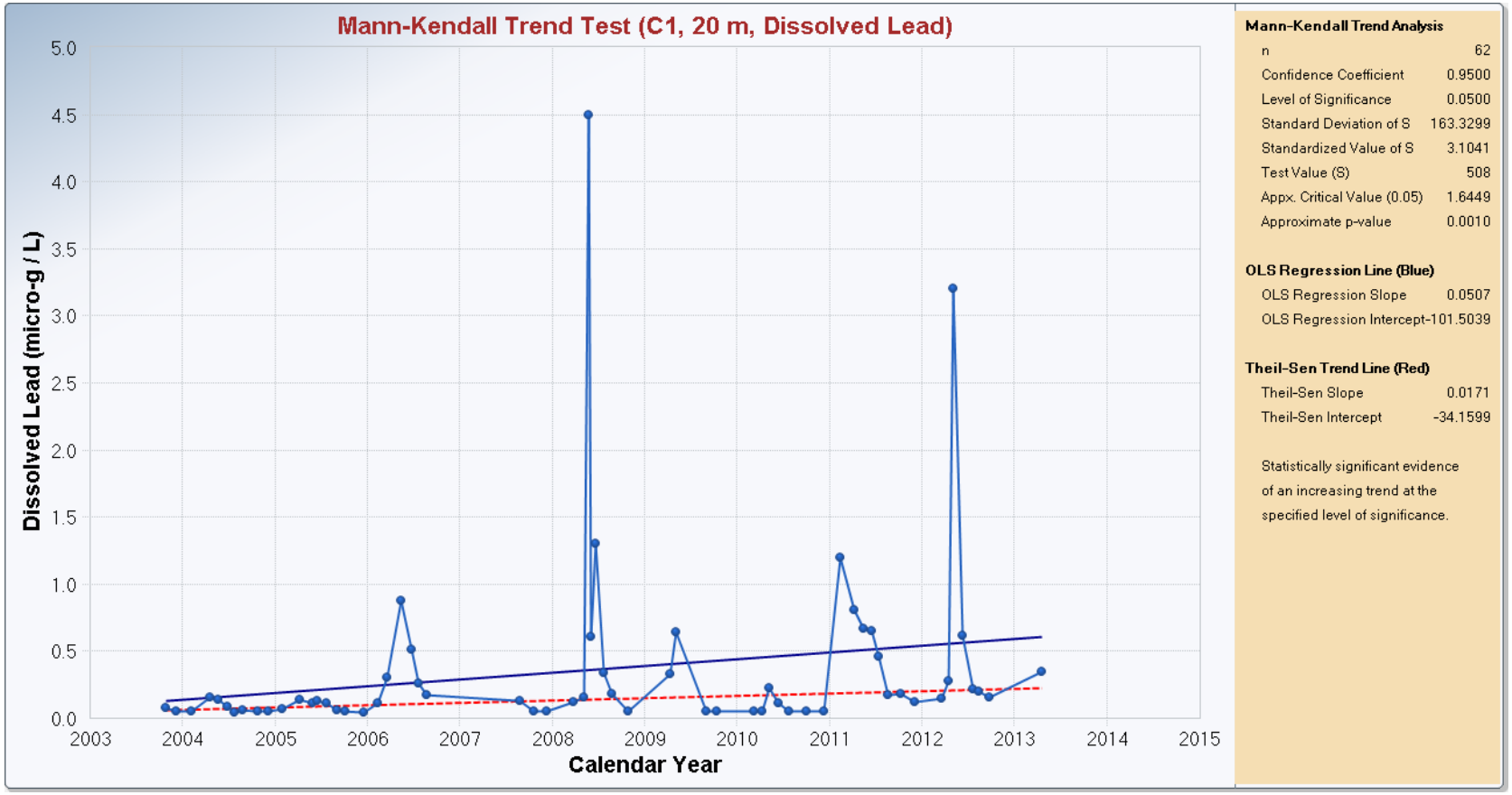

Site C1, Tubbs Hill, 30 m depth

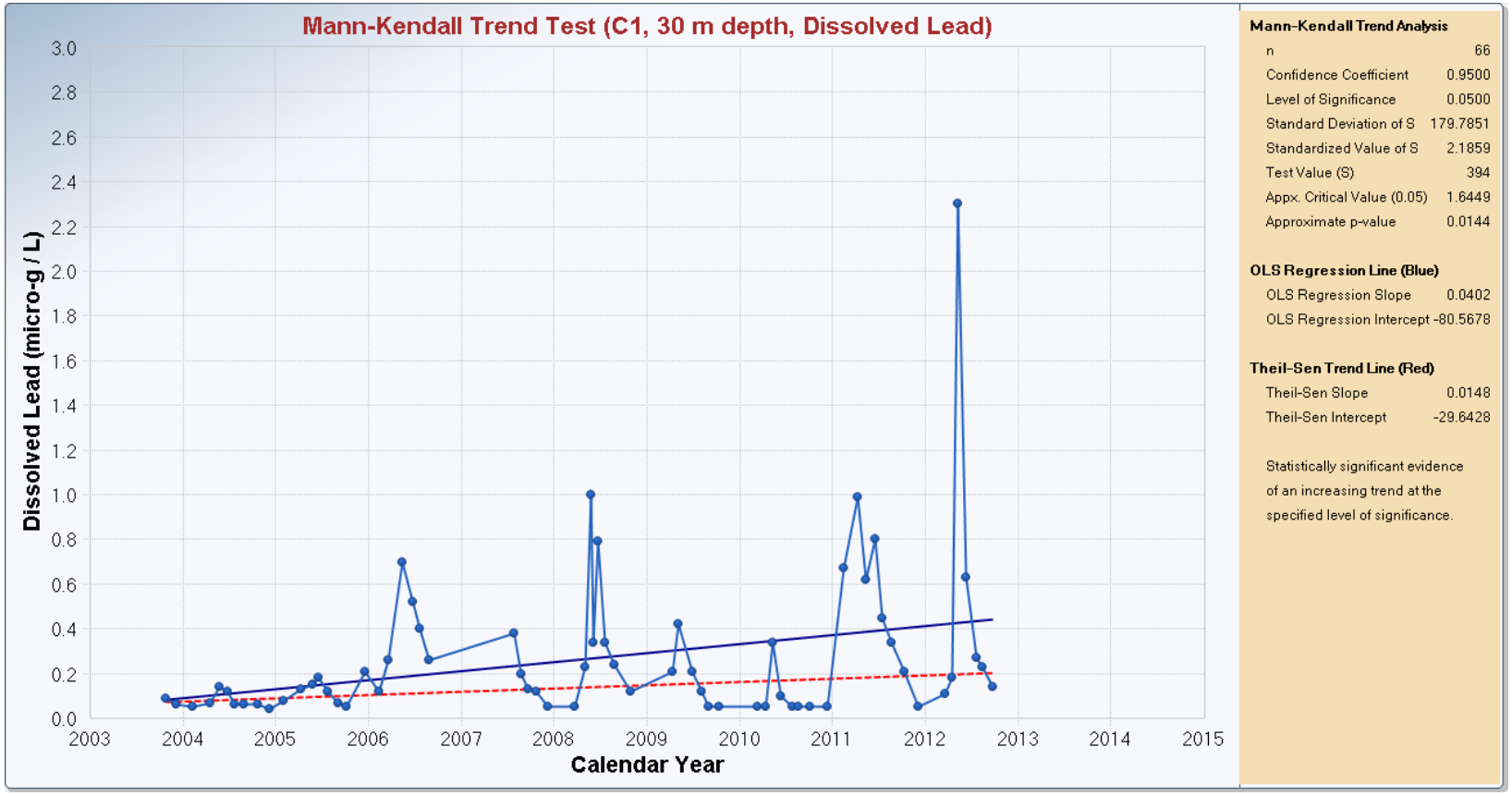

Site C1, Tubbs Hill, Near Bottom

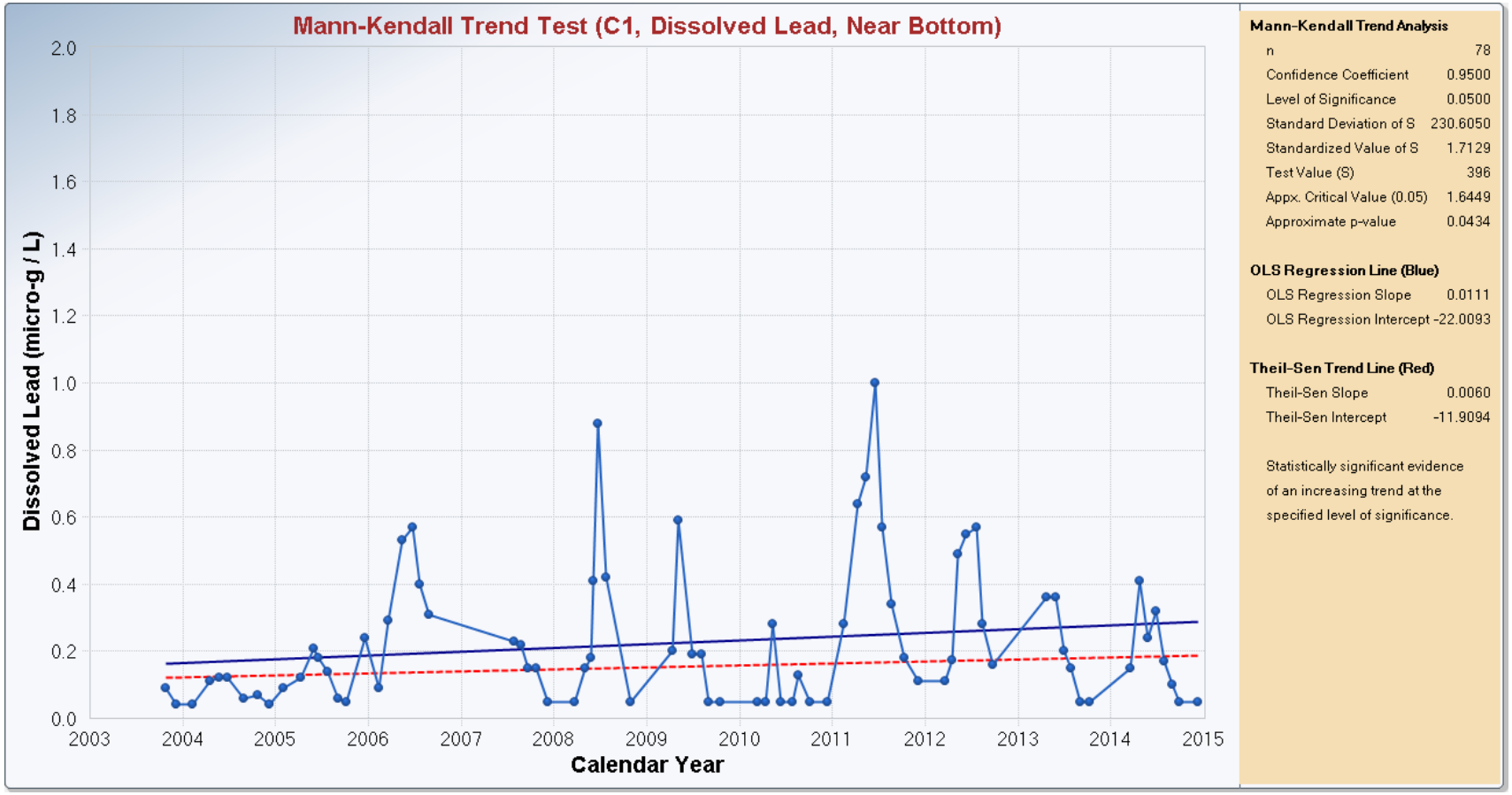

Site C4, University Point, Photic Zone

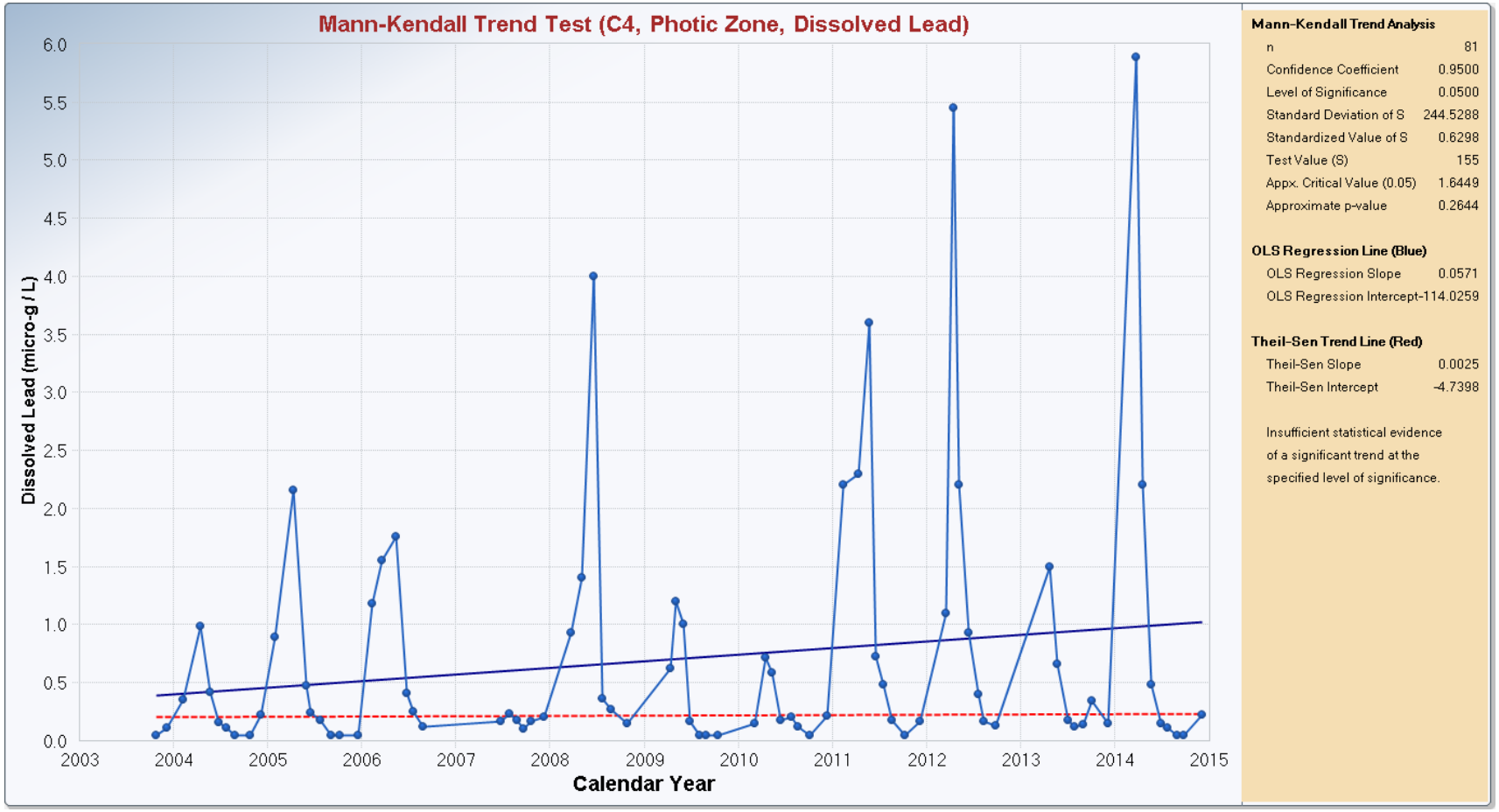

Site C4, University Point, 20 m depth

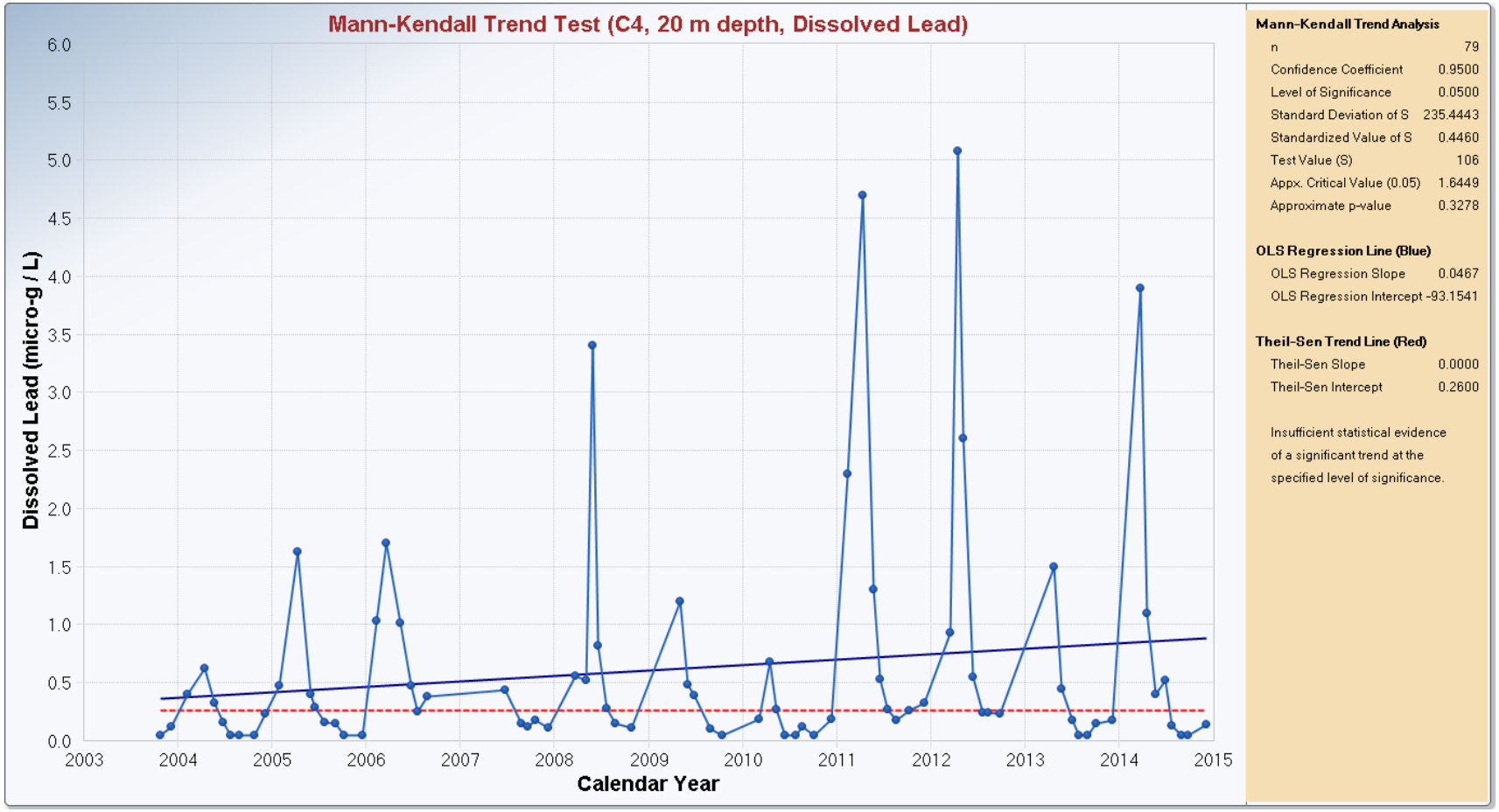

Site C4, University Point, 30 m depth

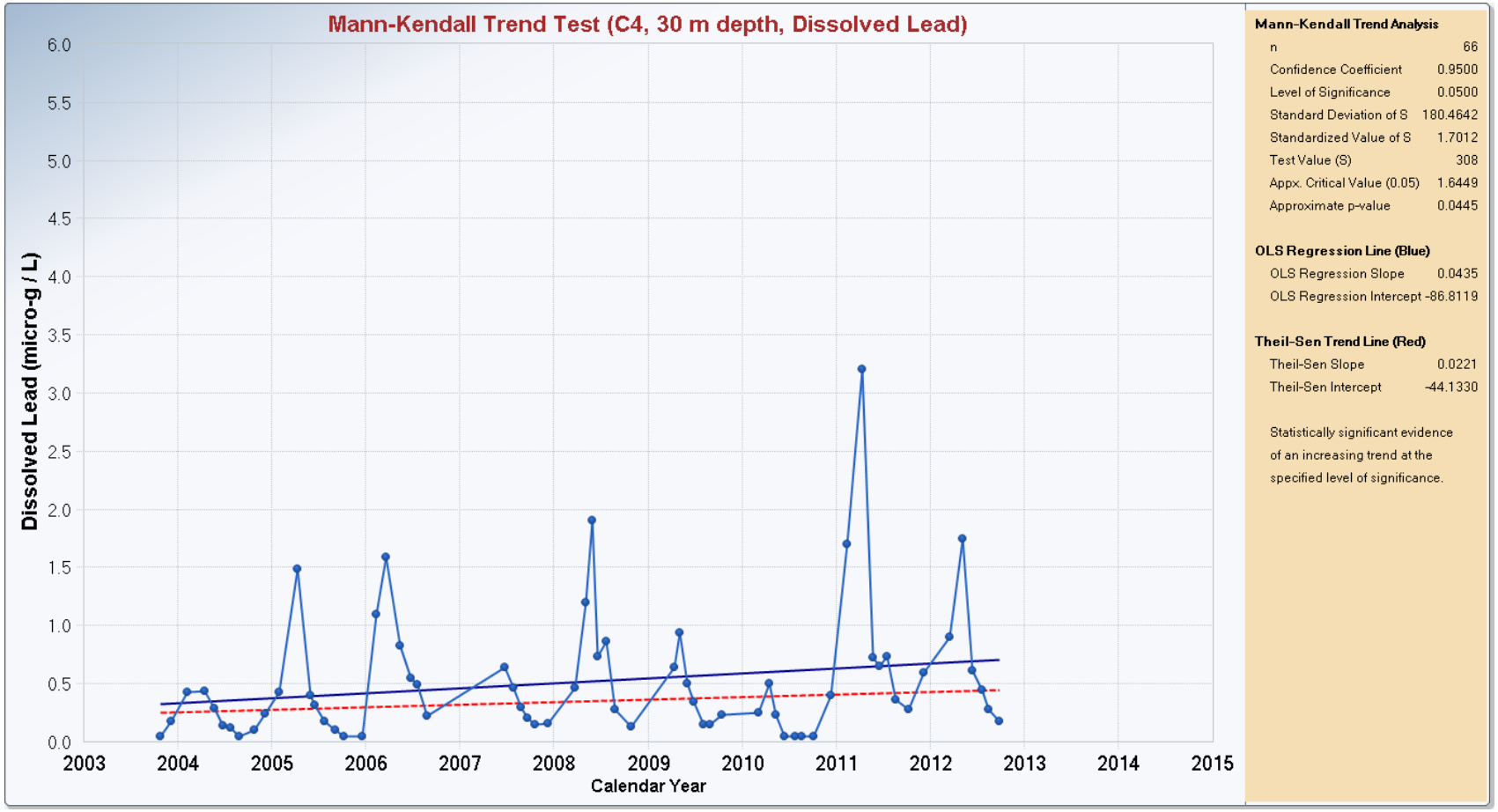

Site C4, University Point, Near Bottom

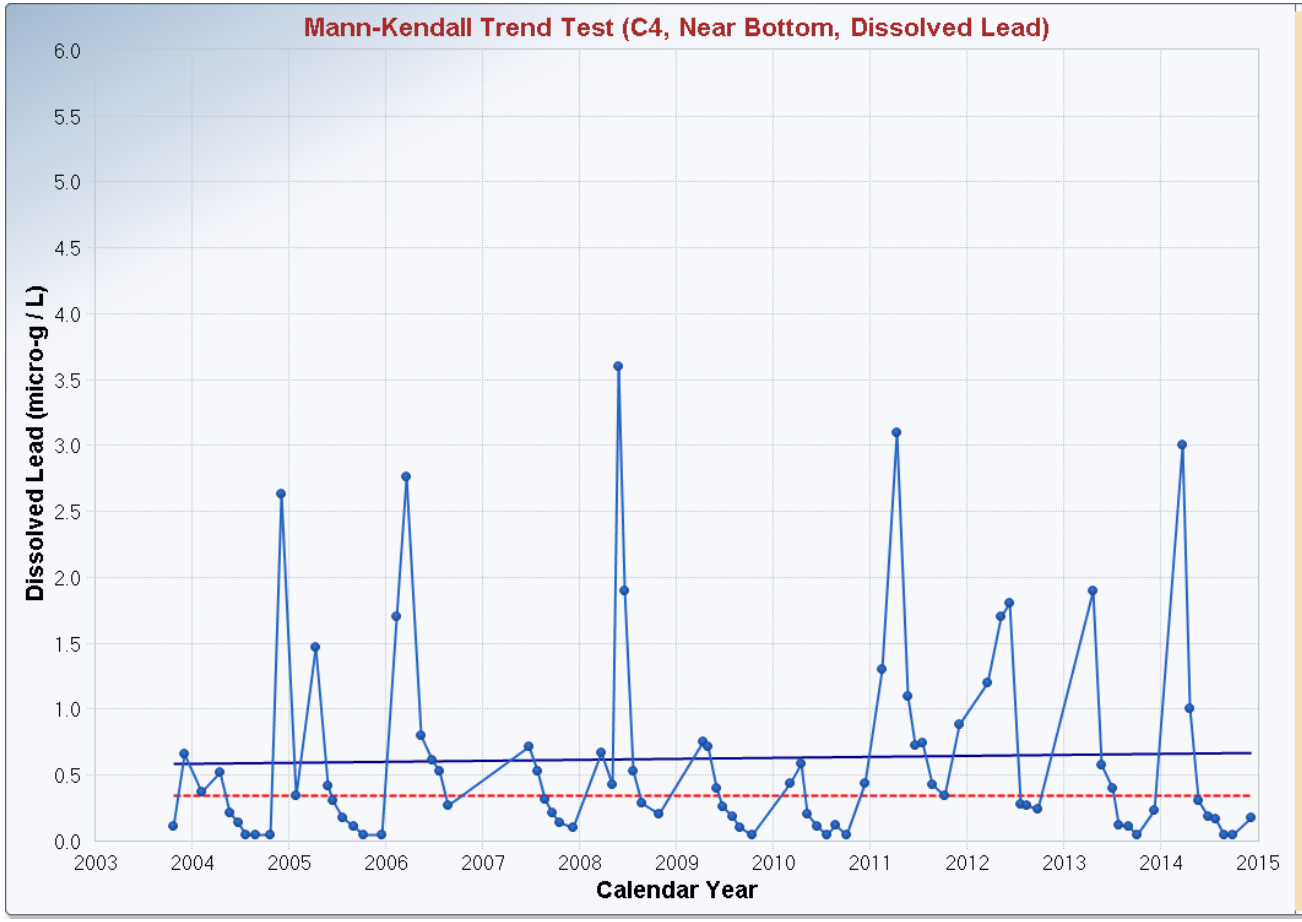

Mann-Kendall Trend Analysis

n	81
Confidence Coefficient	0.9500
Level of Significance	0.0500
Standard Deviation of S	244.7992
Standardized Value of S	0.0041
Test Value (S)	2
Appx. Critical Value (0.05)	1.6449
Approximate p-value	0.4984

OLS Regression Line (Blue)

OLS Regression Slope	0.0078
OLS Regression Intercept	-15.1166

Theil-Sen Trend Line (Red)

Theil-Sen Slope	0.0000
Theil-Sen Intercept	0.3400

Insufficient statistical evidence of a significant trend at the specified level of significance.

Site C5, Chippy/Blue Point, Photic Zone

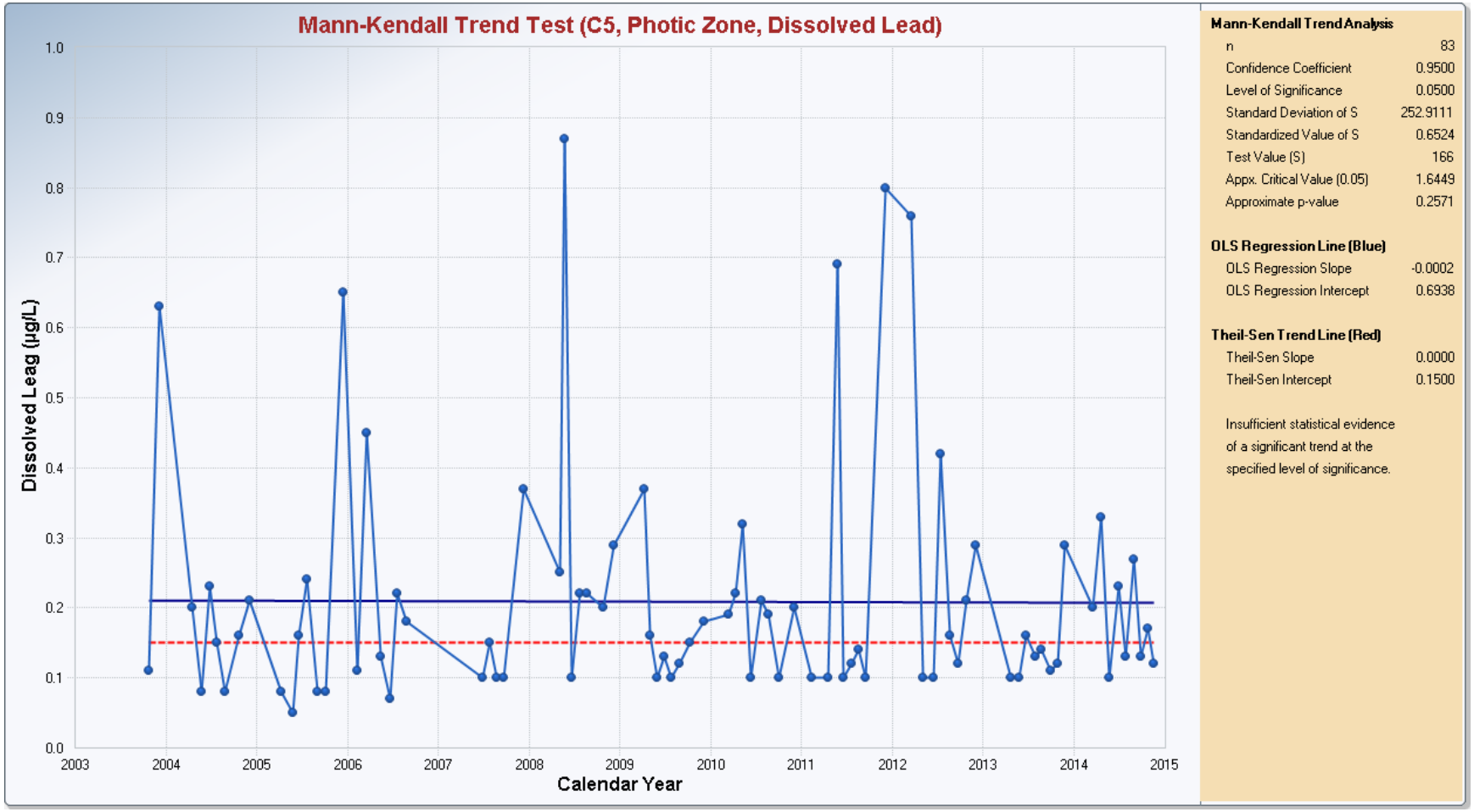

Site C5, Chippy/Blue Point, Near Bottom

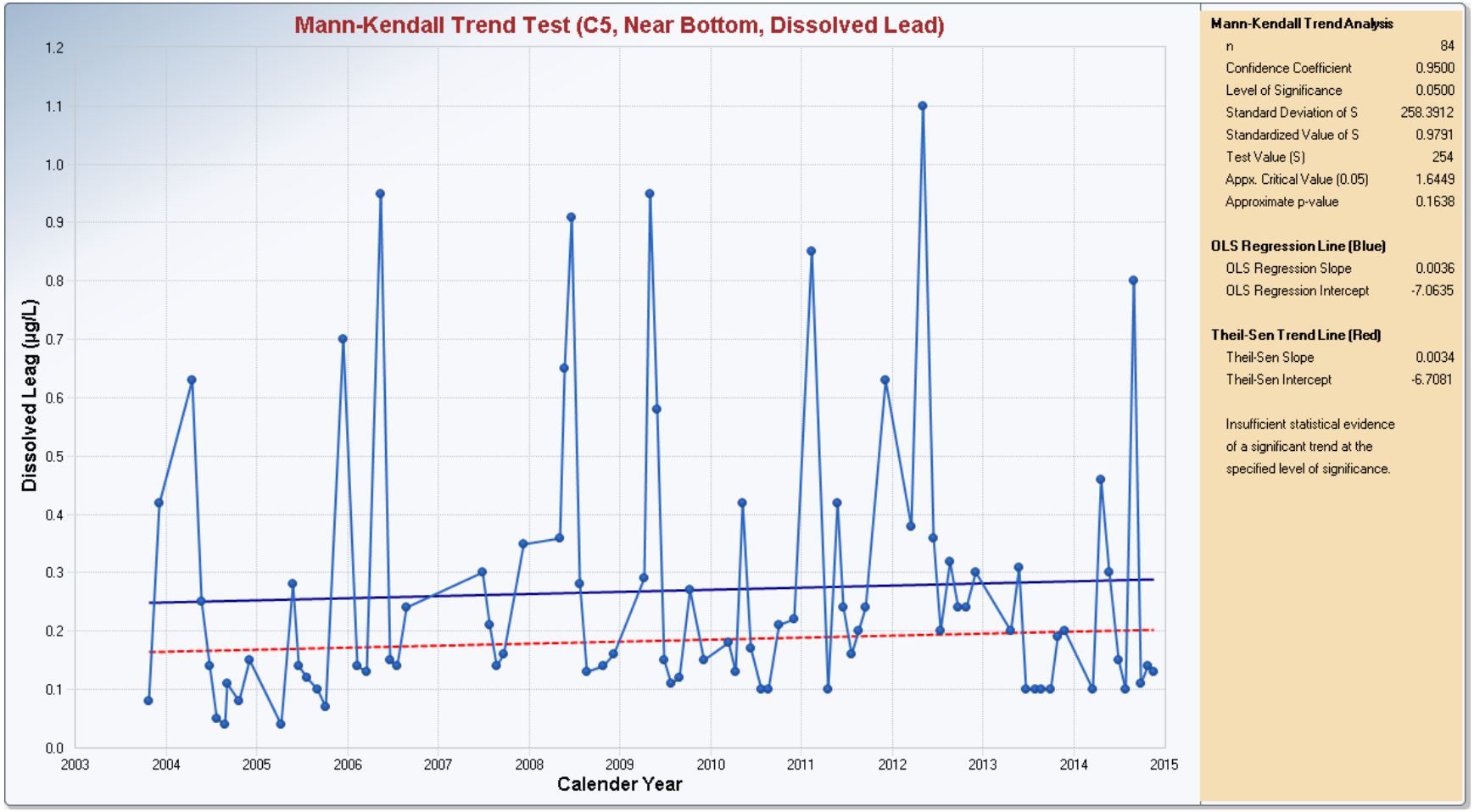

Appendix F. Mann Kendall Trend Analyses for Dissolved Cadmium

Site C1, Tubbs Hill, Photic Zone

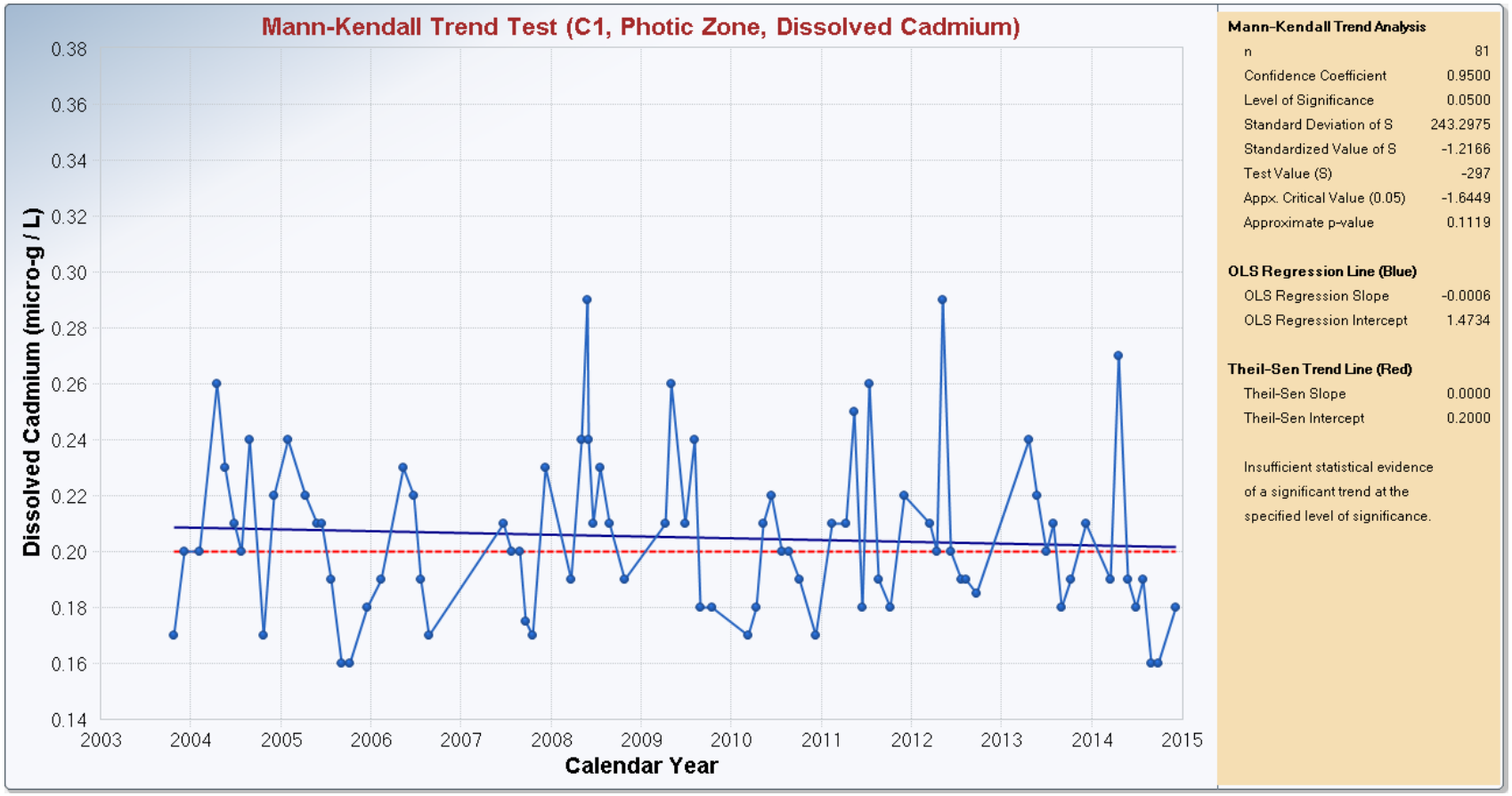

Site C1, Tubbs Hill, 20 m

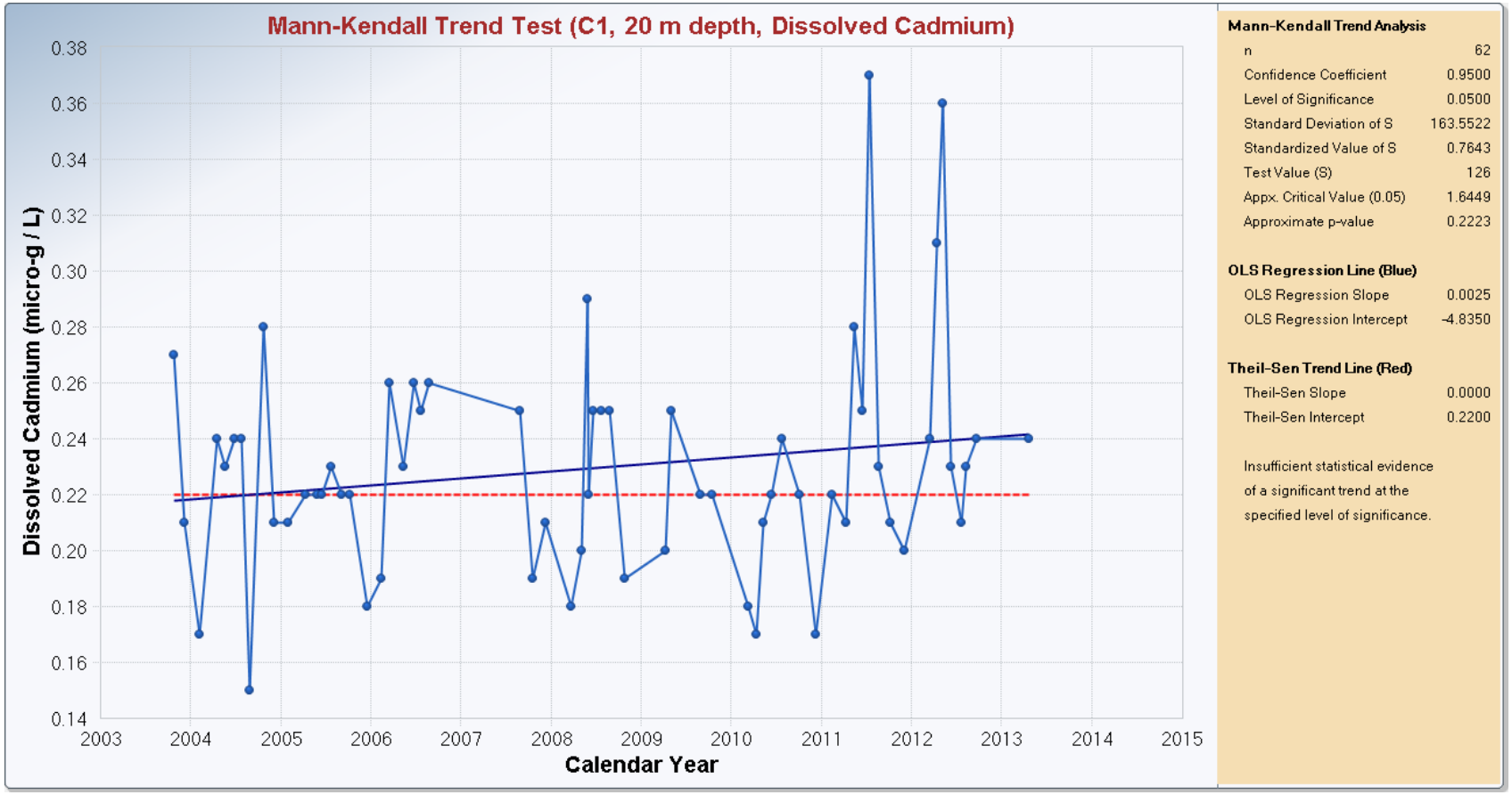

Site C1, Tubbs Hill, 30 m

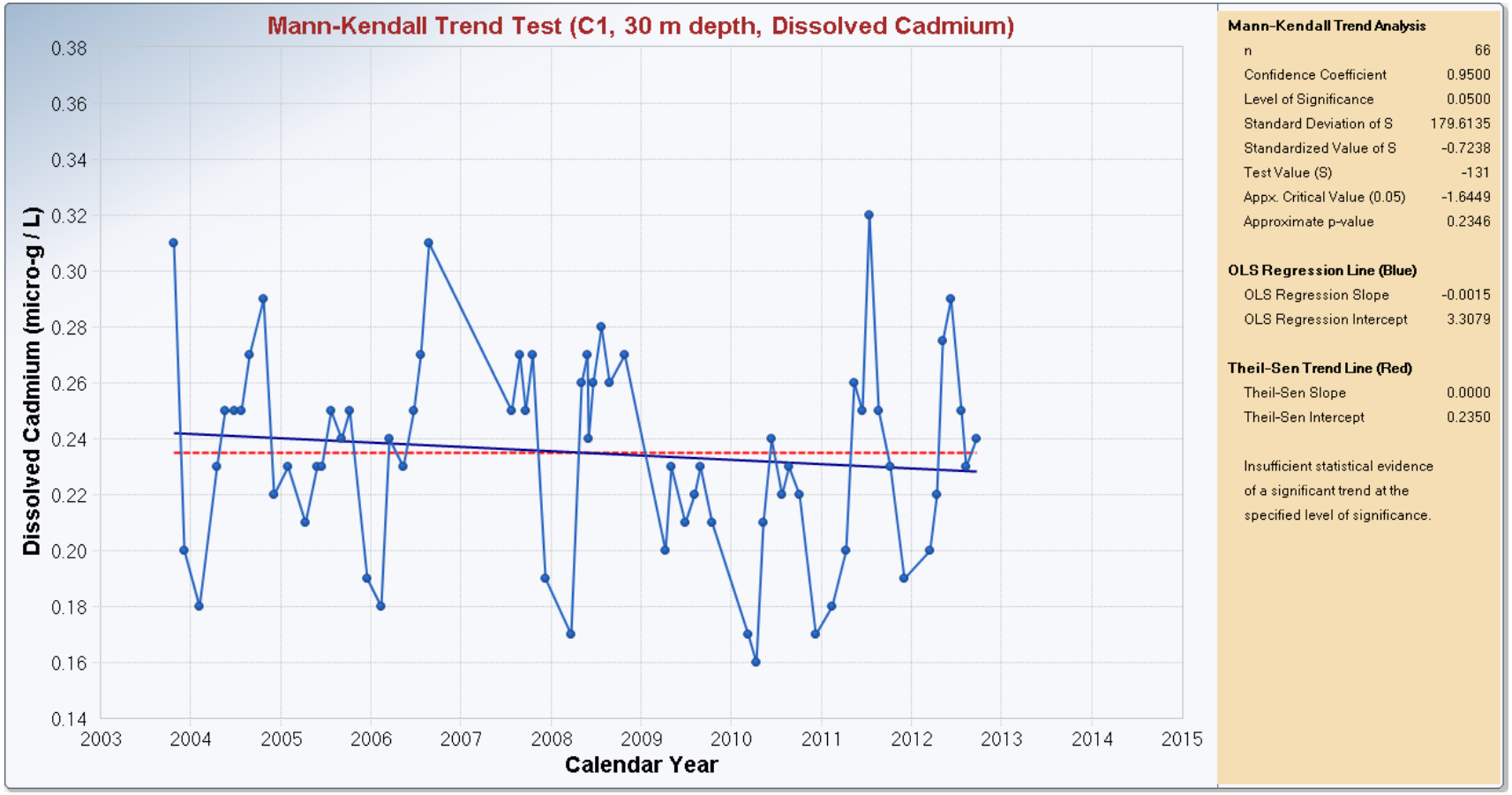

Site C1, Tubbs Hill, Near Bottom

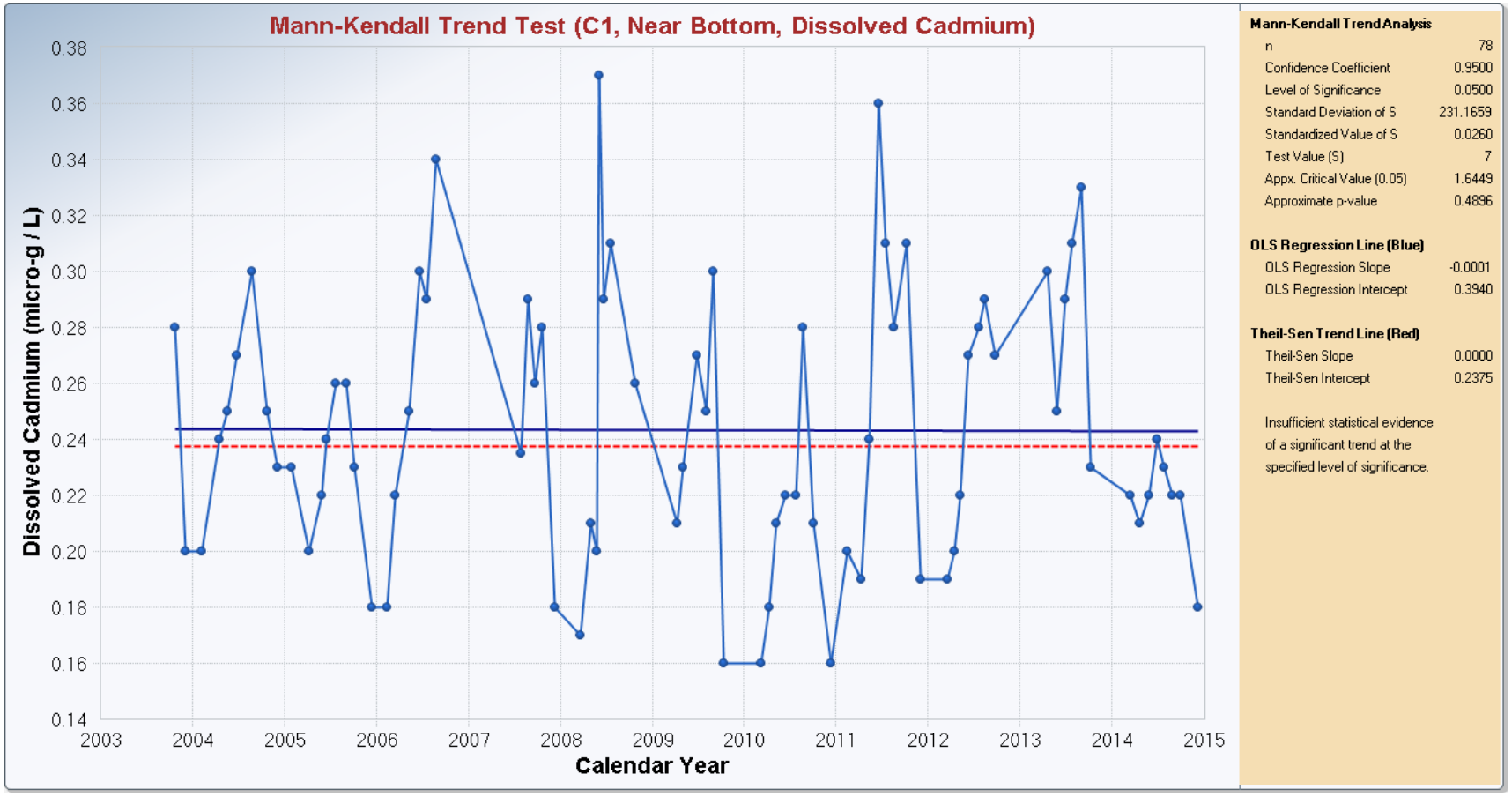

Site C4, University Point, Photic Zone

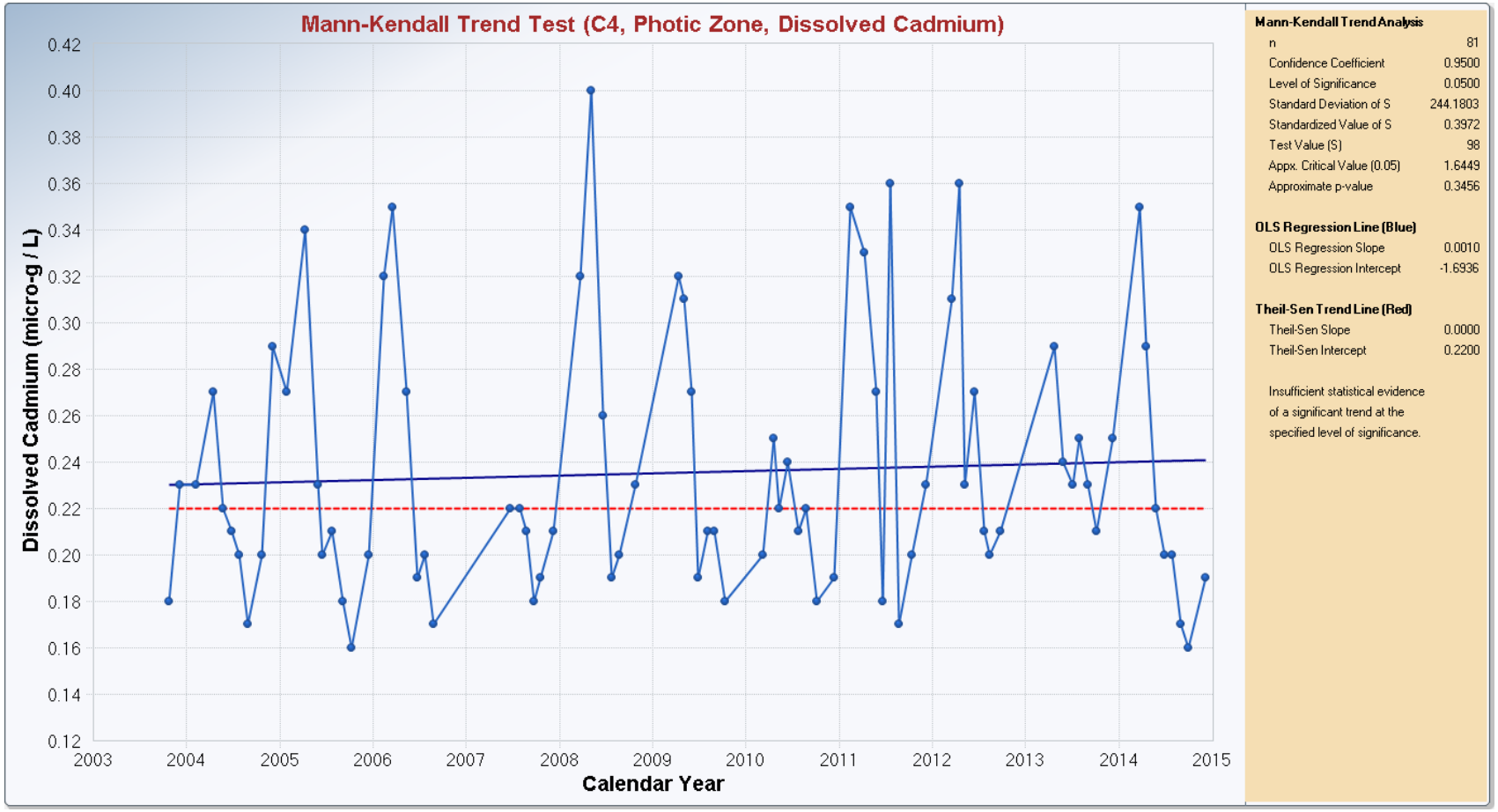

Site C4, University Point, 20 m

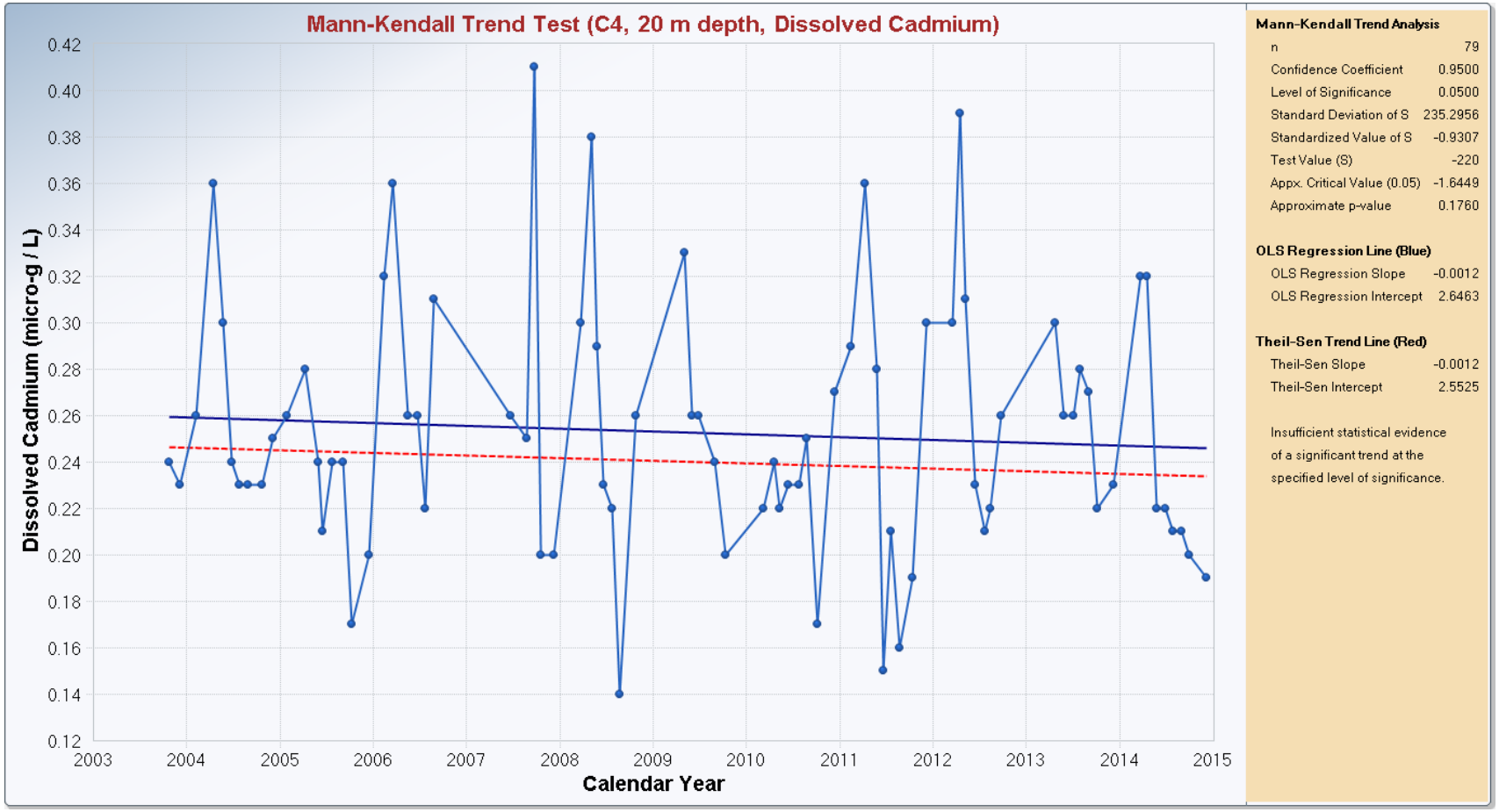

Site C4, University Point, 30 m

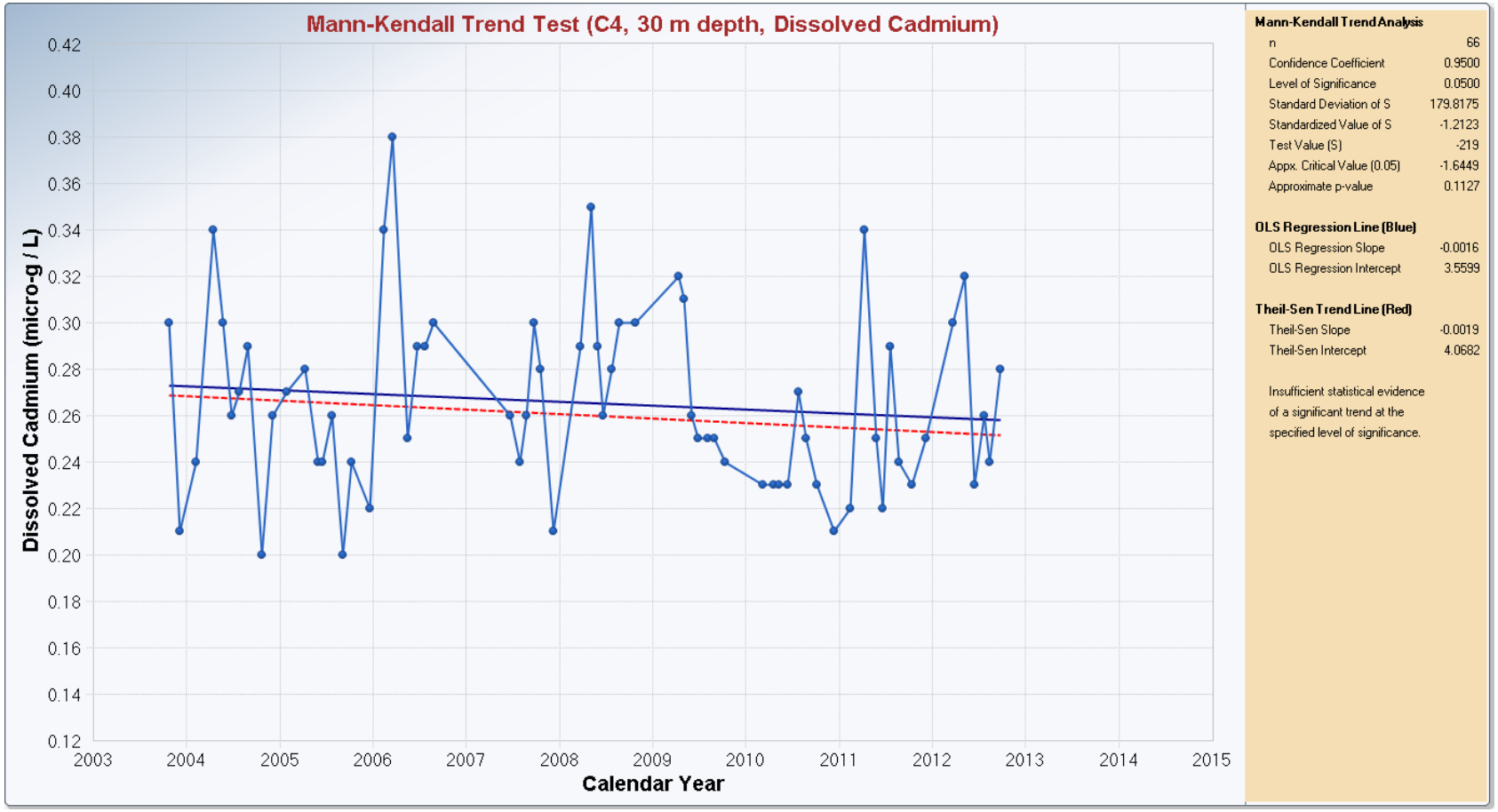

Site C4, University Point, Near Bottom

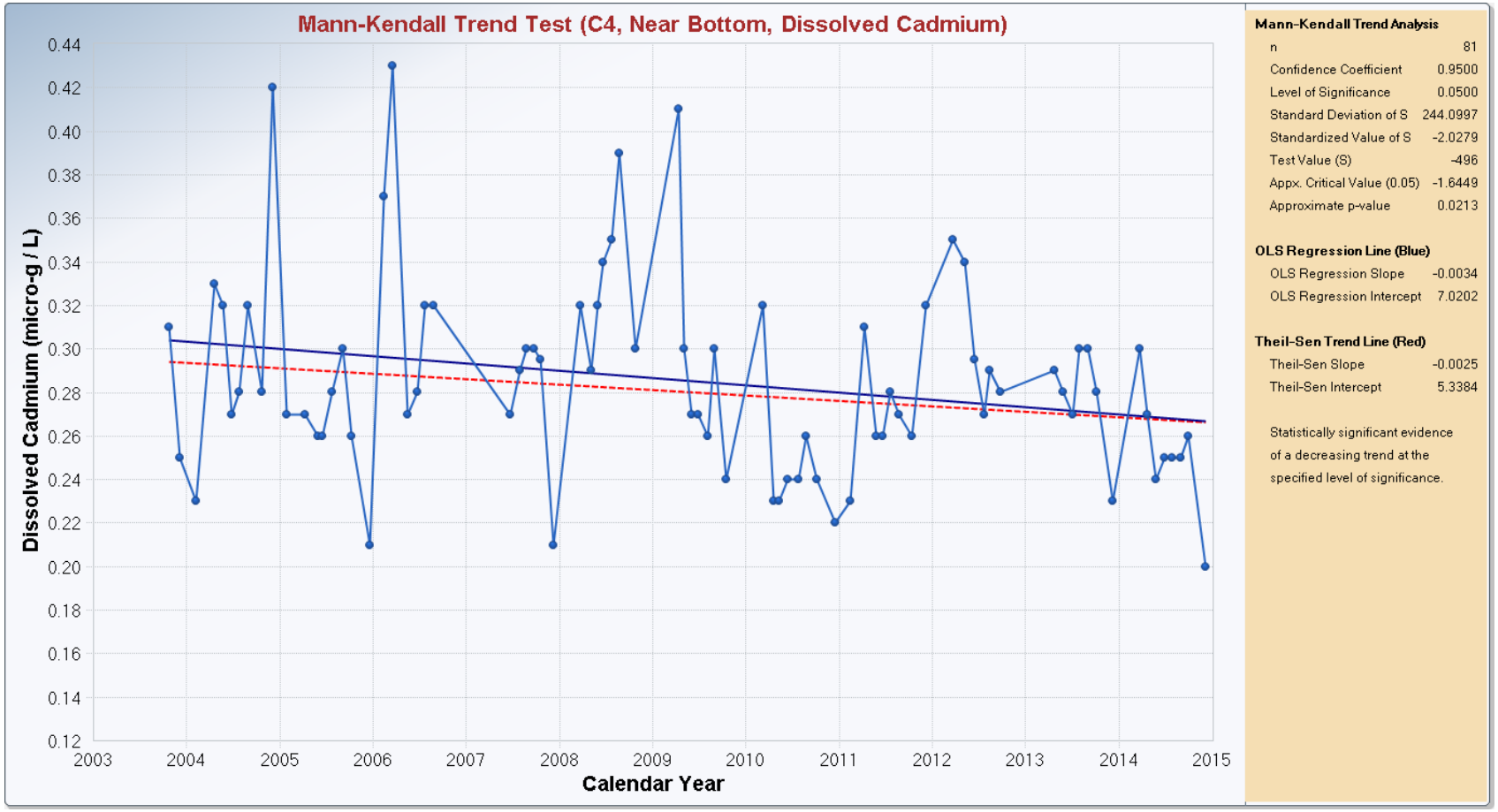

Site C5, Chippy/Blue Point, Photic Zone

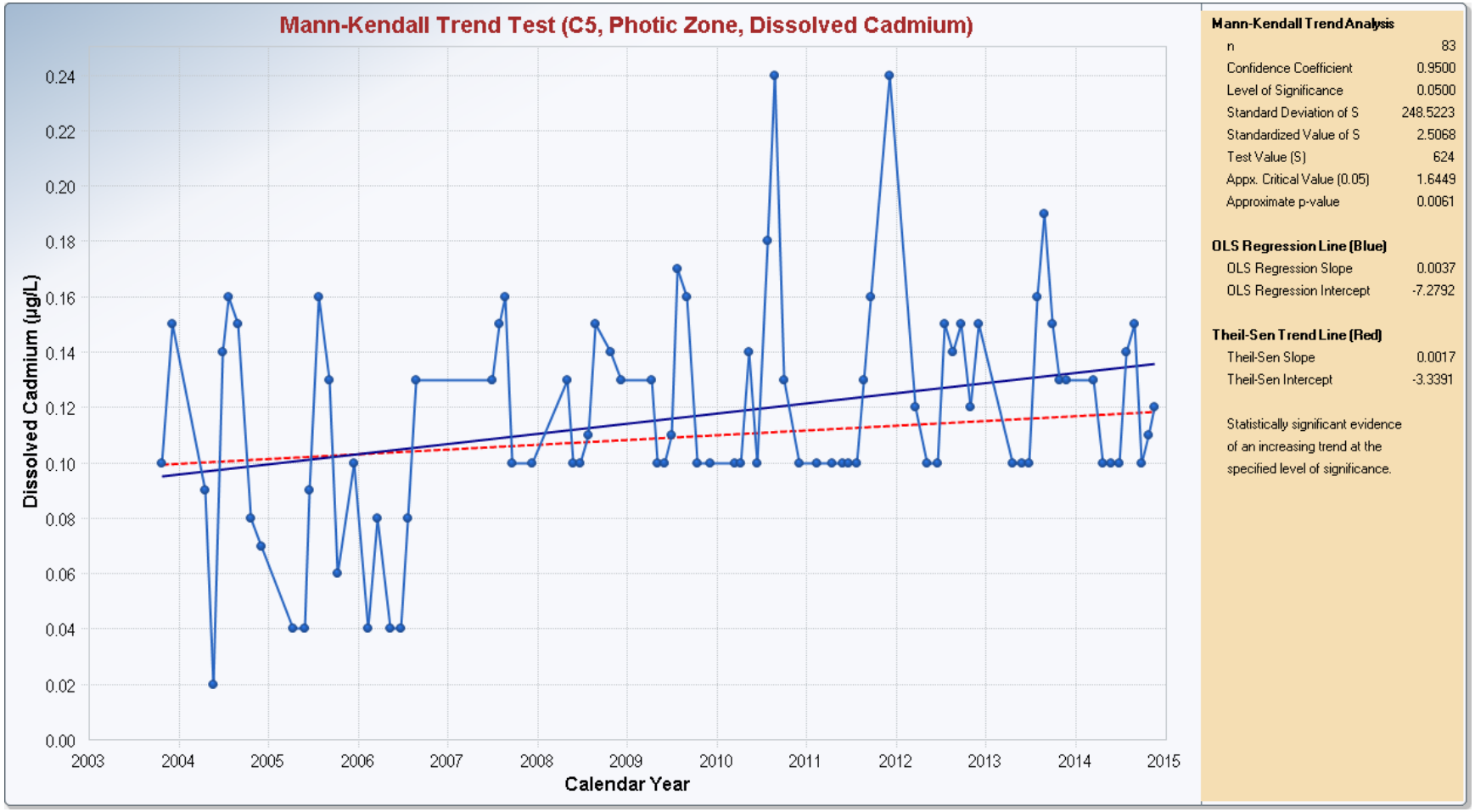
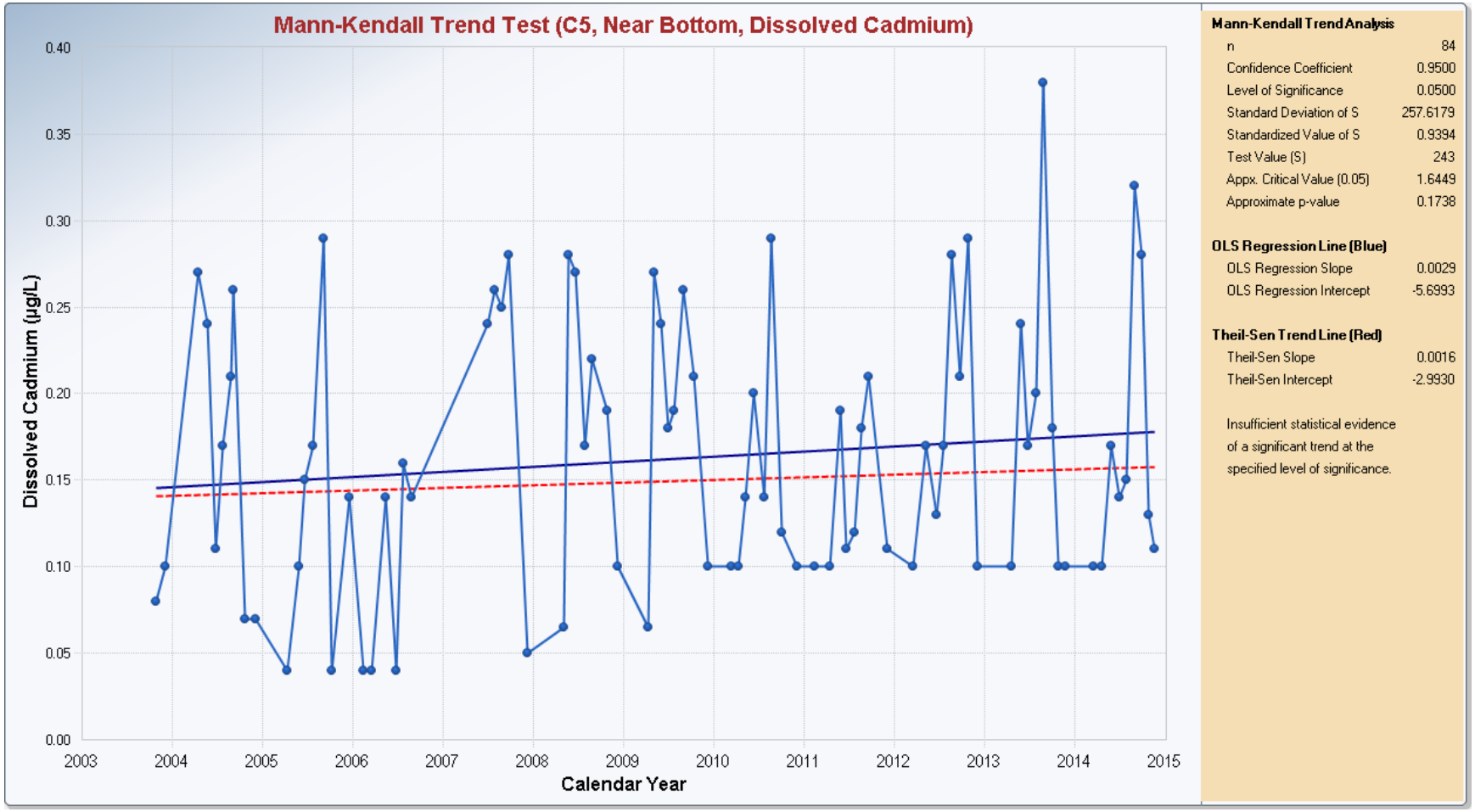
Site C5, Chippy/Blue Point, Near Bottom