Wilderness Water Temperatures: A look at the Selway and Middle Fork Salmon

Don A. Essig - IDEQ

January 10, 2002

DEQ Summary of Temperature Data

Data Source Name: DEQ
Water Body Name: Selway R abv Pinchot Cr
Data Collection Site: right bank
Data Period: 4/1/01 - 8/31/01

MDMT = 22.2, 15 Aug
MWMT = 21.7, 18 Aug
MDAT = 21.3, 08 Aug
MWAT = 20.7, 14 Aug

HUC4 Number: 17060301
HUC4 Name: Upper Selway
North of the Salmon Clearwater Divide
Idaho Bull Trout Elevation: 567 M
Waterbody ID Number: 0

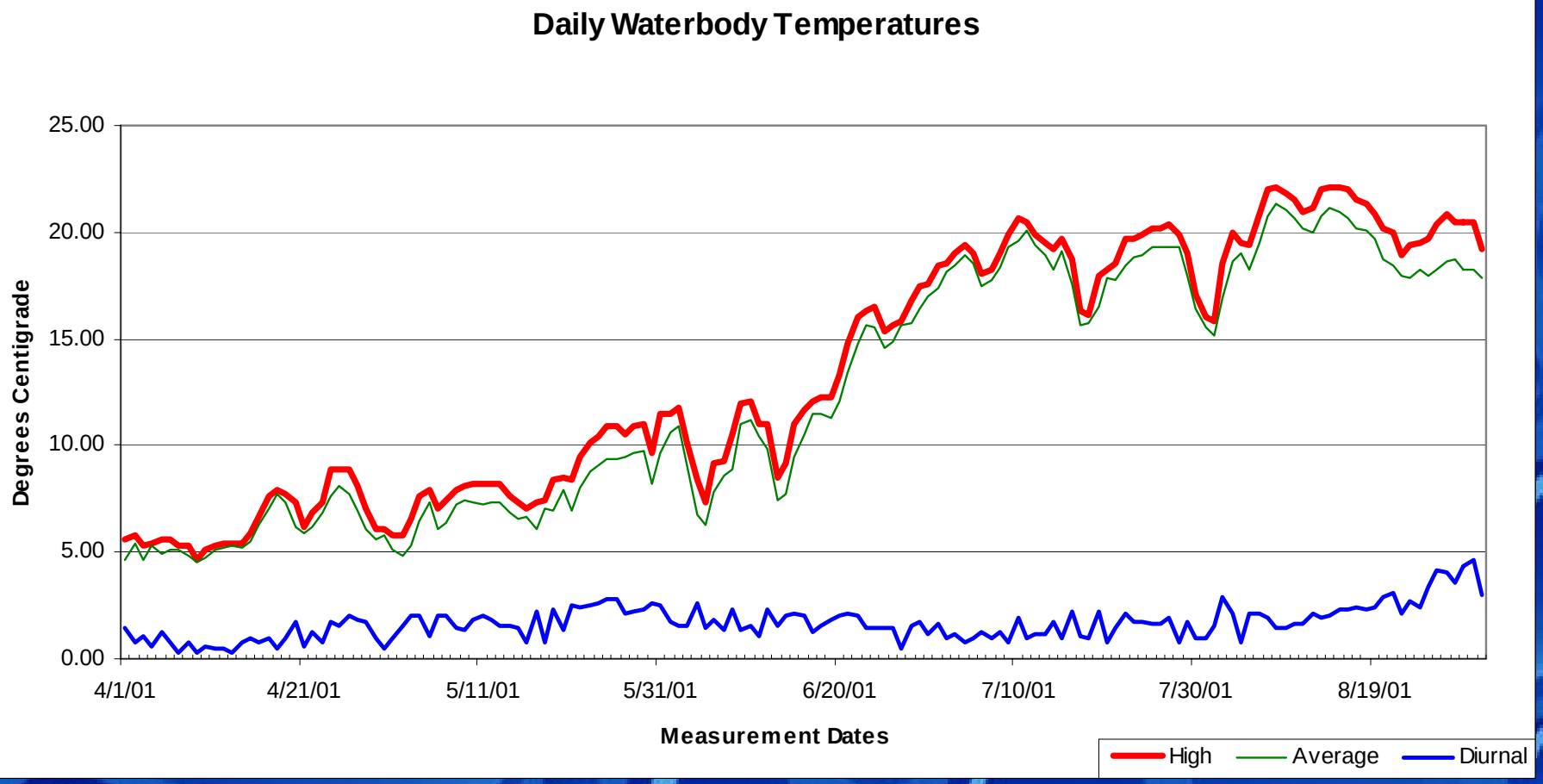

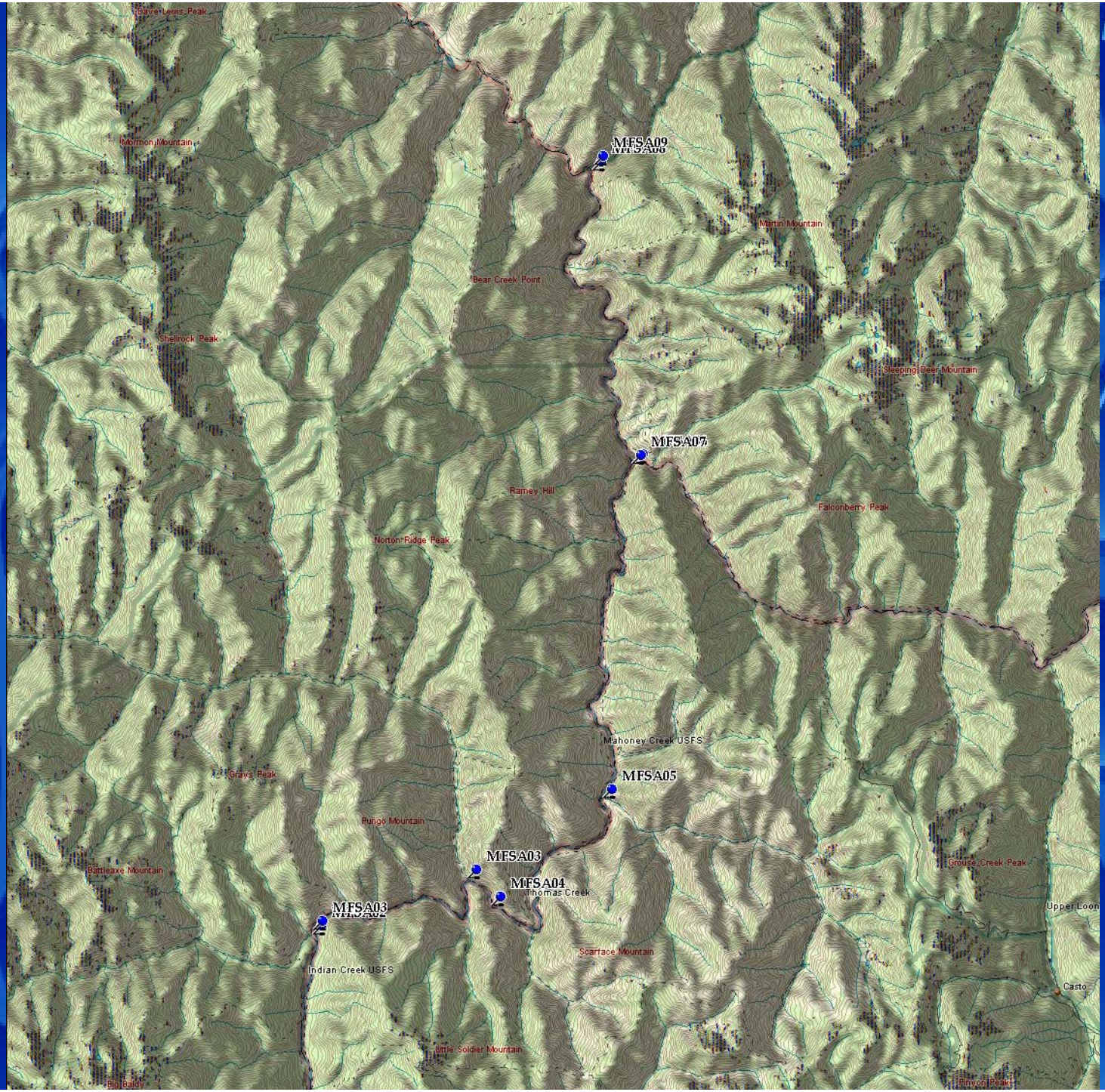
Dave Lewis Peak
Mormon Mountain
MFSA09
Martin Mountain
Bear Creek Point
Shellrock Peak
Sleeping Deer Mountain
MFSA07
Ramey Hill
Falconberry Peak
Norton Ridge Peak
Mahoney Creek USFS
Grays Peak
MFSA05
Pungo Mountain
MFSA03
Battleaxe Mountain
MFSA04
Thomas Creek
Grouse Creek Peak
Upper Loon
Scarface Mountain
Indian Creek USFS
Casto
Little Soldier Mountain
Big Baldy
Canyon Peak

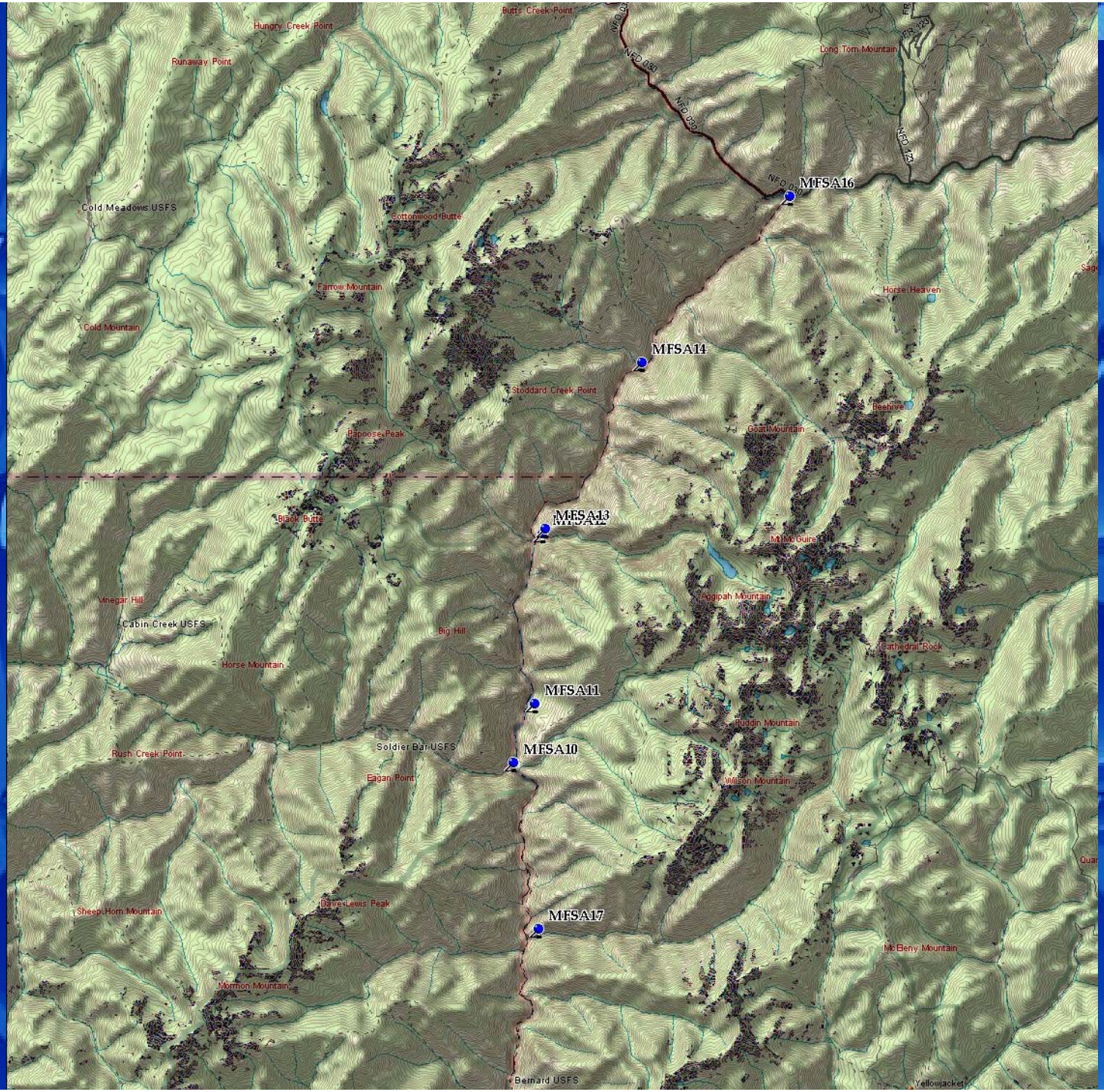

Butts Creek Point
Hungry Creek Point
Runaway Point
Long Tom Mountain
NFD 080
NFD 099
NFD 123
MFSA16
Cold Meadows USFS
Cottonwood Butte
Farrow Mountain
Horse Heaven
Cold Mountain
MFSA14
Stoddard Creek Point
Beehive
Goat Mountain
Papoose Peak
Black Butte
MFSA13
Mt McGuire
Aggipah Mountain
Vinegar Hill
Cabin Creek USFS
Big Hill
Cathedral Rock
Horse Mountain
MFSA11
Puddin Mountain
Soldier Bar USFS
MFSA10
Rush Creek Point
Eagan Point
Wilson Mountain
Sheep Horn Mountain
Dave Lewis Peak
MFSA17
McElleny Mountain
Mormon Mountain
Bernard USFS
Yellowjacket

Indian Creek

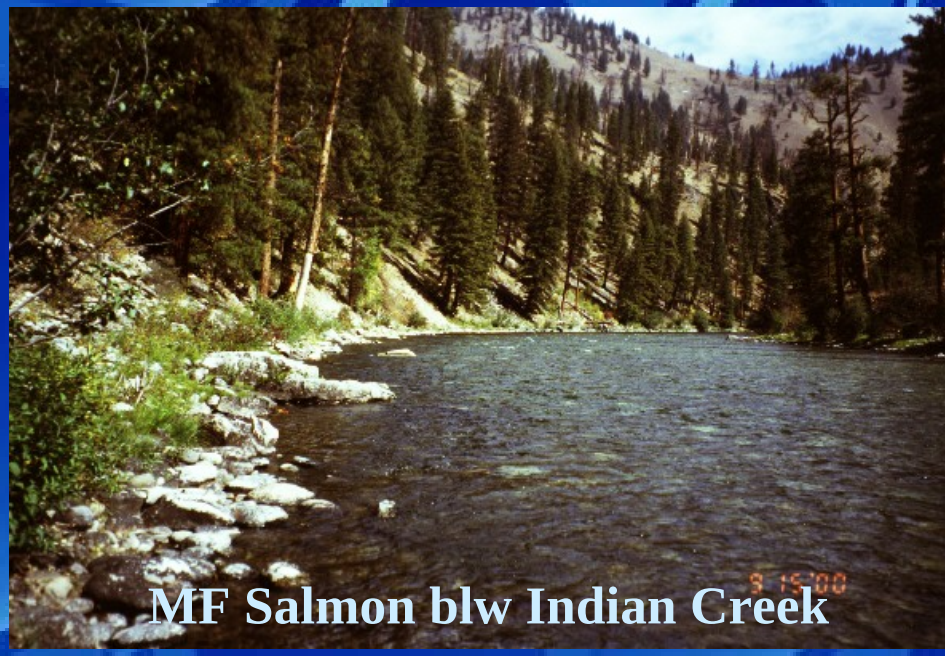
MF Salmon blw Indian Creek

MF Salmon abv
Sunflower Hot Spring

StowAway Installation

Little Loon Creek

Loon Creek


MF Salmon abv Loon Creek


MF Salmon abv Camas Creek