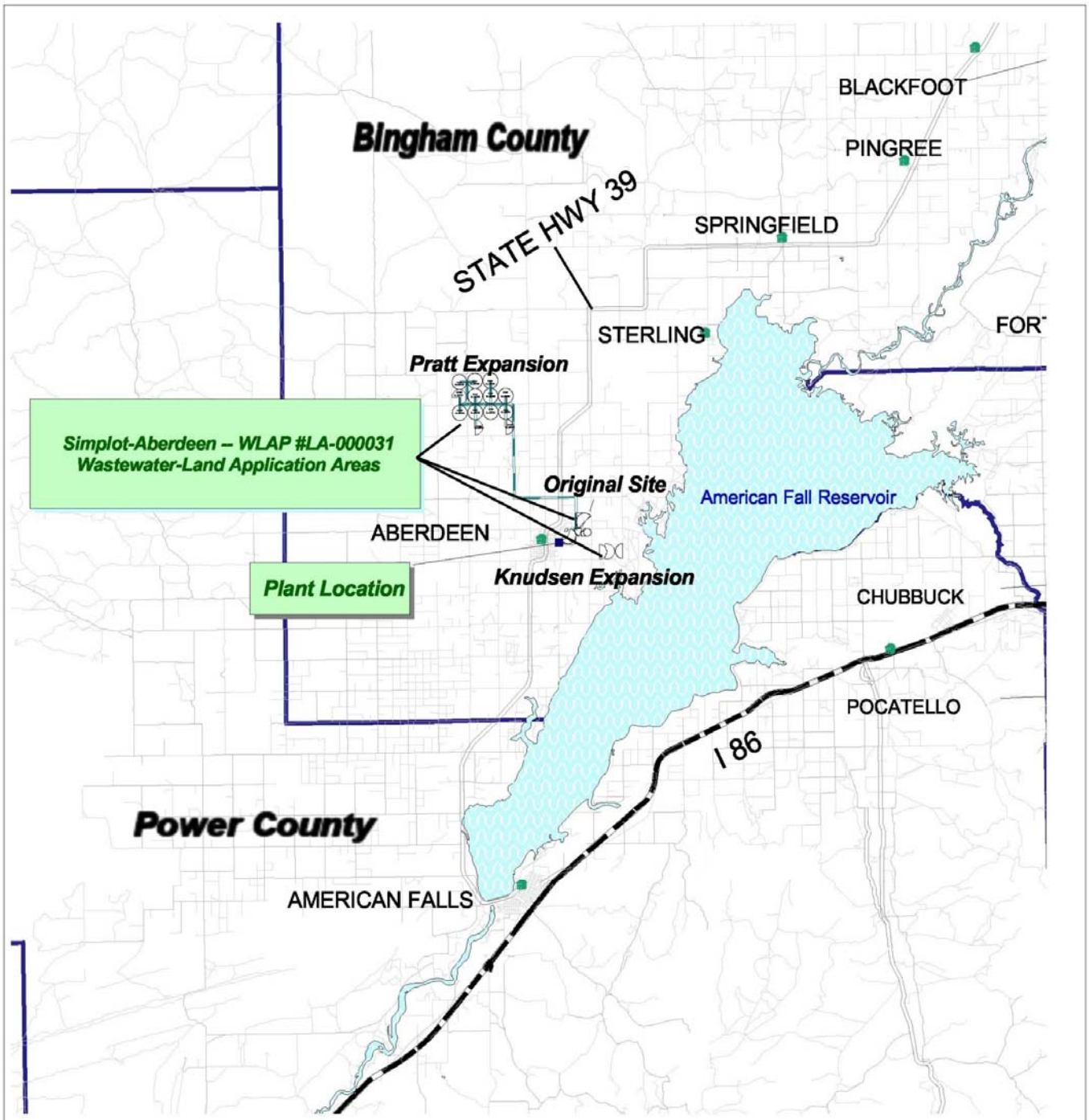

WLAP - Hydraulic Management Units
- Simplot-Aberdeen
- Pipeline and Distribution System

Communities
- <10,000
- >10,000

Area Roads
- Highway
- Interstate
- Road
- Street

- Surface Water
- County Boundaries

N

4 0 4 Miles

Scale = 1:300000

Map Projection: Idaho Transverse Mercator
Units: Meters
Datum: NAD 1927
Prepared By: Tom Hepworth
Date: August 2003
Map produced using ArcView GIS 3.2a.

Restriction of Liability: Neither the State of Idaho nor the Idaho Department of Environmental Quality, nor any of their employees make any warranty, express or implied, or assume any legal liability or responsibility for the accuracy, completeness or usefulness of any information or data provided. Metadata is provided for all data sets, and no data should be used without first reading and understanding its limitations. The data could include technical inaccuracies or typographical errors. The Department of Environmental Quality may update, modify, or revise the data used at any time, without notice.

Figure 1 - Vicinity Map
J.R. Simplot Co. - Aberdeen Plant
WLAP #LA-000031-03

State of Idaho
Department of Environmental Quality
444 Hospital Way, #300
Pocatello ID 83201 236-6160

Wastewater-Land Application Permitting Program
Pocatello Regional Office

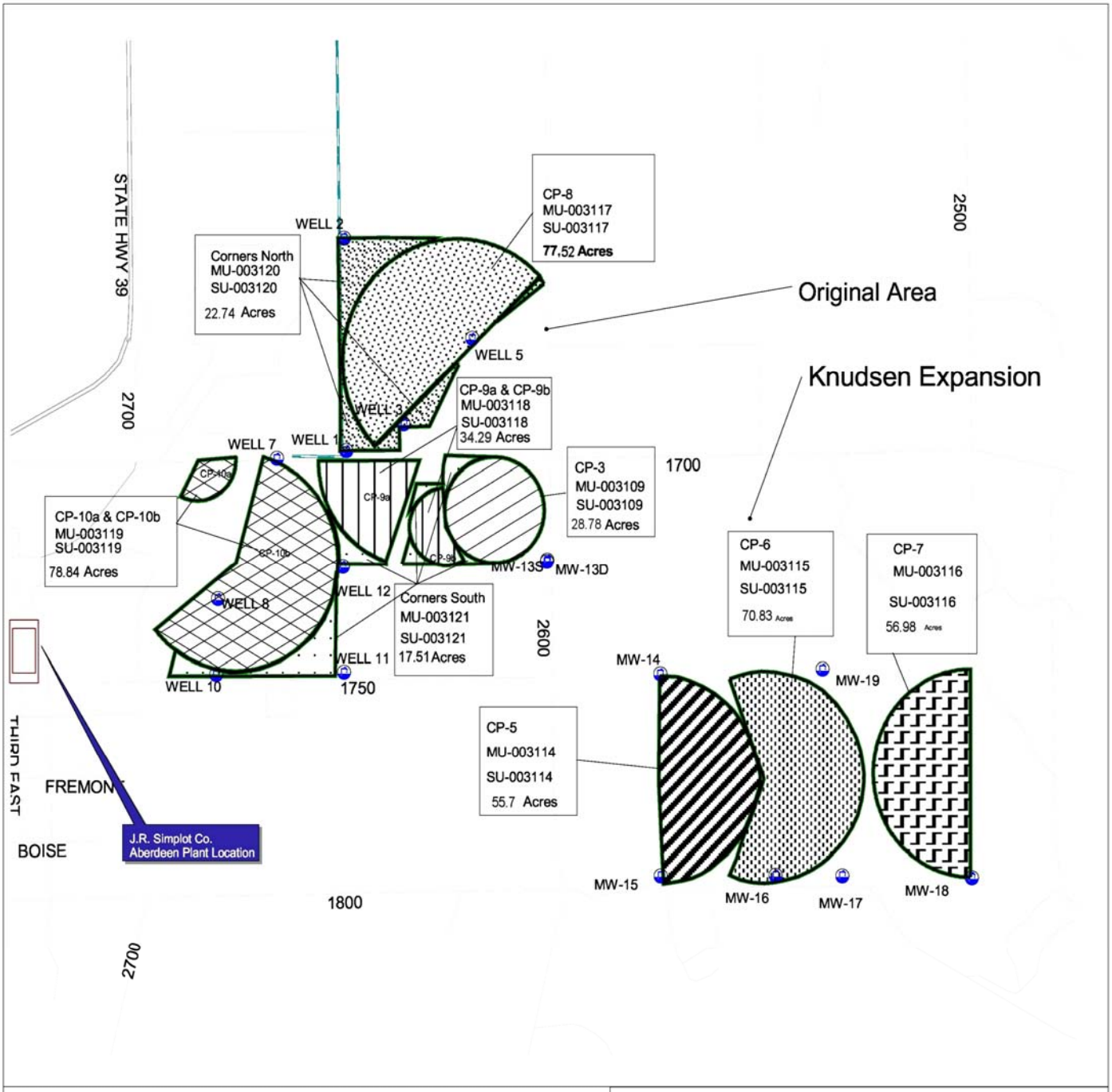

Hydraulic Management Units
- MU-003109
- MU-003114
- MU-003115
- MU-003116
- MU-003117
- MU-003118
- MU-003119
- MU-003120
- MU-003121

Monitoring Wells
- Active Monitoring Wells
- Soil Management Units
- Pipeline and Distribution System

Area Roads
- Highway
- Interstate
- Road
- Street

N

Scale = 1:22000

1000 0 1000 2000 Feet

Map Projection: Idaho Transverse Mercator
Units: Meters
Datum: NAD 1927
Prepared By: Tom Hepworth
Date: August 2003
Map produced using ArcView GIS 3.2a.
Data Source: CAD files (pivots and pipeline) provided by Brockway Engineering, PLLC Twin Falls, ID

Restriction of Liability: Neither the State of Idaho nor the Idaho Department of Environmental Quality, nor any of their employees make any warranty, express or implied, or assume any legal liability or responsibility for the accuracy, completeness or usefulness of any information or data provided. Metadata is provided for all data sets, and no data should be used without first reading and understanding its limitations. The data could include technical inaccuracies or typographical errors. The Department of Environmental Quality may update, modify, or revise the data used at any time, without notice.

Figure 2
Original & Knudsen Locations
Hydraulic Management Units
Soil Management Units
Monitoring Well Locations

State of Idaho
Department of Environmental Quality
444 Hospital Way, #300
Pocatello ID 83201 236-6160

Wastewater-Land Application Permitting Program
Pocatello Regional Office

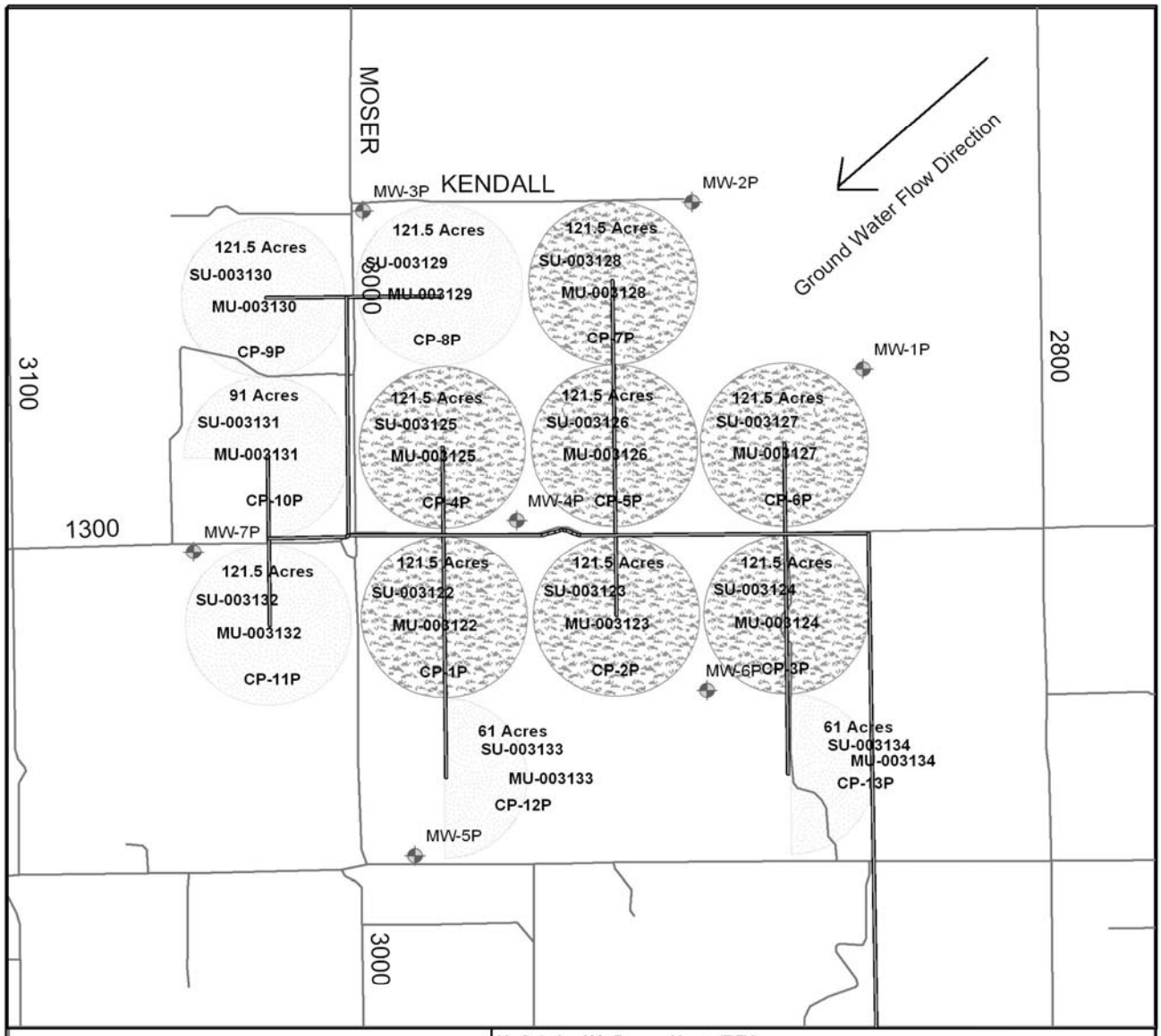

Pipeline and Distribution System

Streets

WLAP Monitoring Wells

Pratt Expansion

Not Active

Phase 1 Developement

Soil Management Units

Scale = 1:28,000

0 6501,300 2,600 3,900 5,200 Feet

N

Map Projection: Idaho Transverse Mercator (IDTM)
Units: Meters
Datum: NAD 1927
Prepared by Tom Hepworth, March 2004
ArcGIS 8.3
Data Source: CAD files (pivots and pipeline) provided courtesy of Brockway Engineering, PLCC, Twin Falls ID

Restriction of Liability: Neither the State of Idaho nor the Idaho Department of Environmental Quality, nor any of their employees make any warranty, express or implied, or assume any legal liability or responsibility for the accuracy, completeness or usefulness of any information or data provided.
Metadata is provided for all datasets, and no data should be used without first reading and understanding its limitations. The data could include technical inaccuracies or typographical errors.
The Department of Environmental Quality may update, modify or revise the data used at any time, without notice.

Figure 3
Pratt Location
Hydraulic Management Units
Soil Management Units
Monitoring Well Locations

State of Idaho
Department of Environmental Quality
444 Hospital Way, #300
Pocatello ID 83201 236-6160

Wastewater-Land Application Permitting Program
Pocatello Regional Office