APPENDIX D

Salmon-Challis National Forest Water Temperature Data

1999 Water Temperature Data

Temperature charts from 1999 Yankee Fork Ranger District Thermograph Sites

Aspen Creek
Upper Squaw Creek Watershed 0807
1999 7-Day Running Average Maximum Water Temperature (7/28-10/3)

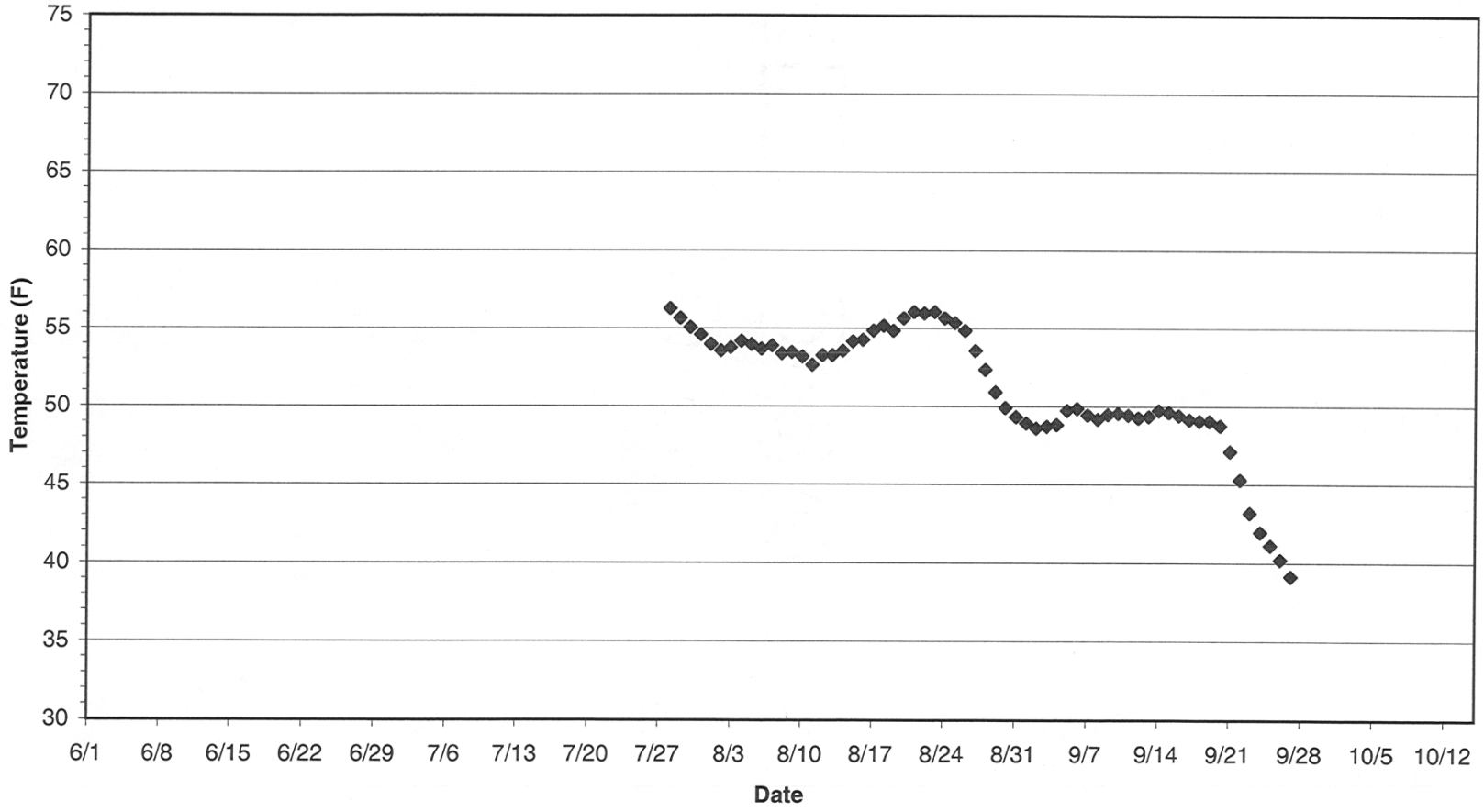

USDA Salmon Challis NF Yankee Fork RD

Cinnabar Creek
Upper Squaw Creek Watershed 0807
1999 7-Day Running Average Maximum Water Temperature (6/20-8/27)

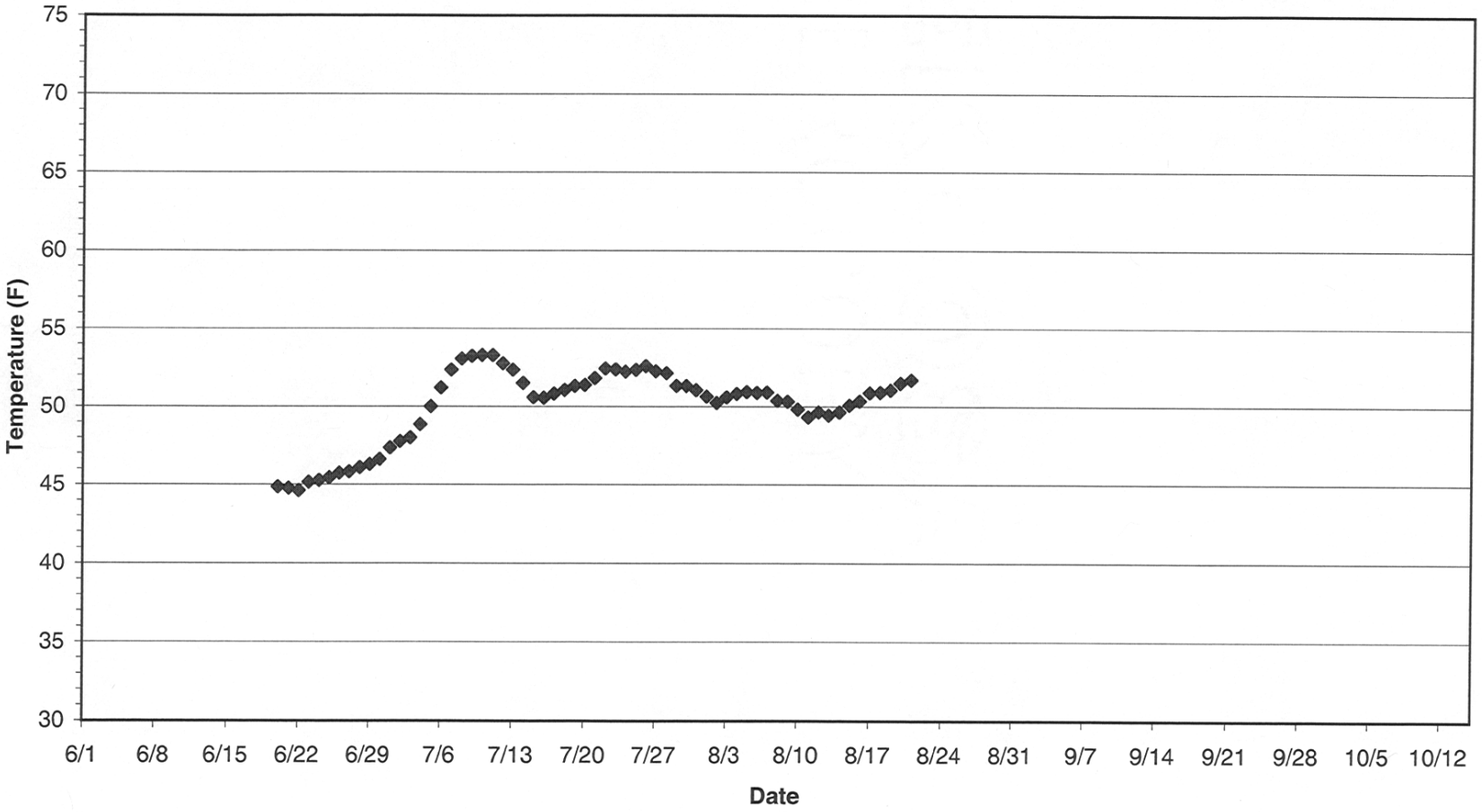

USDA Salmon Challis NF Yankee Fork RD

Martin Creek
Upper Squaw Creek Watershed 0807
1999 7-Day Running Average Maximum Water Temperature (6/16-10/3)

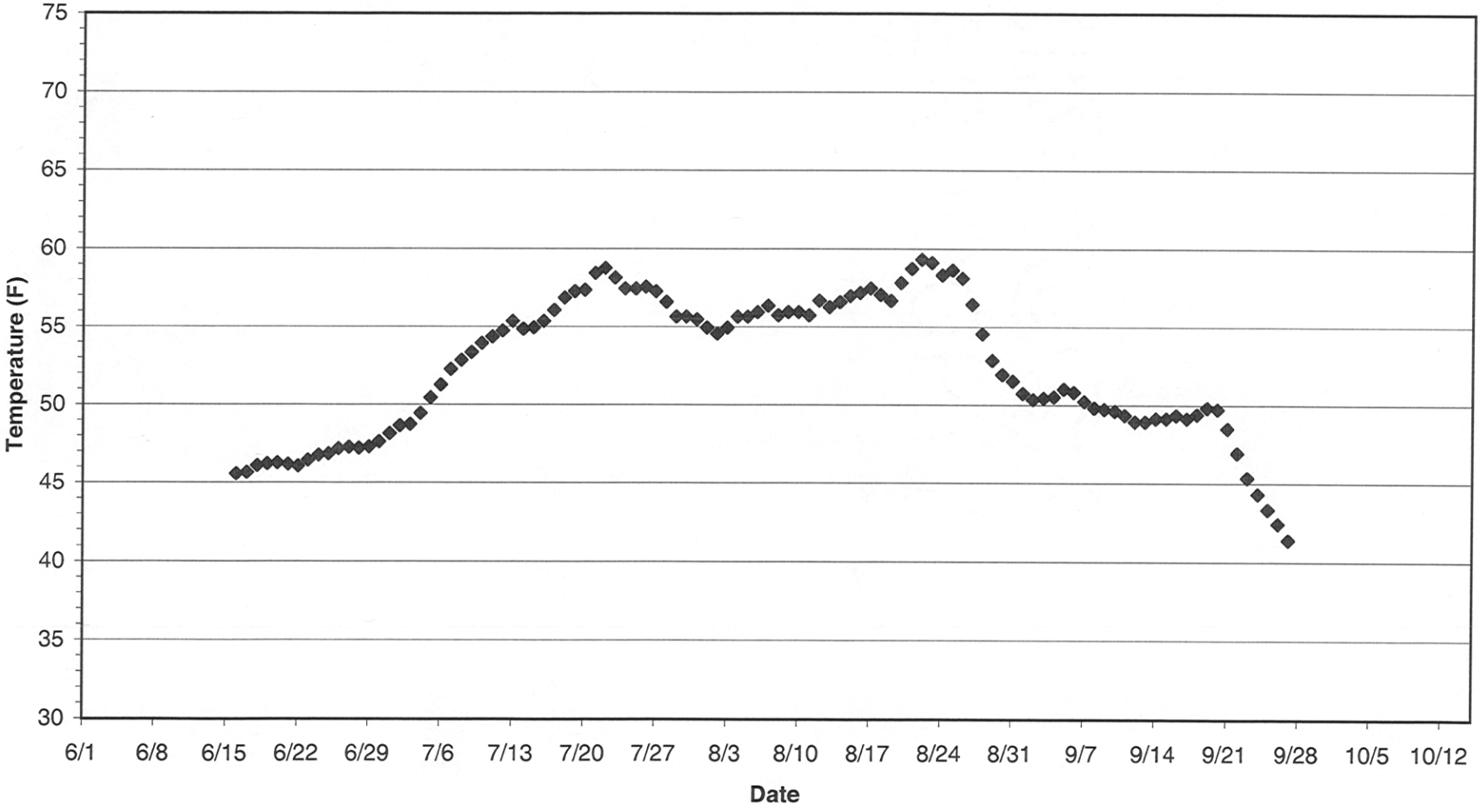

USDA Salmon Challis NF Yankee Fork RD

Middle Squaw Creek
Upper Squaw Creek Watershed 0807
1999 7-Day Running Average Maximum Water Temperature (7/15-9/29)

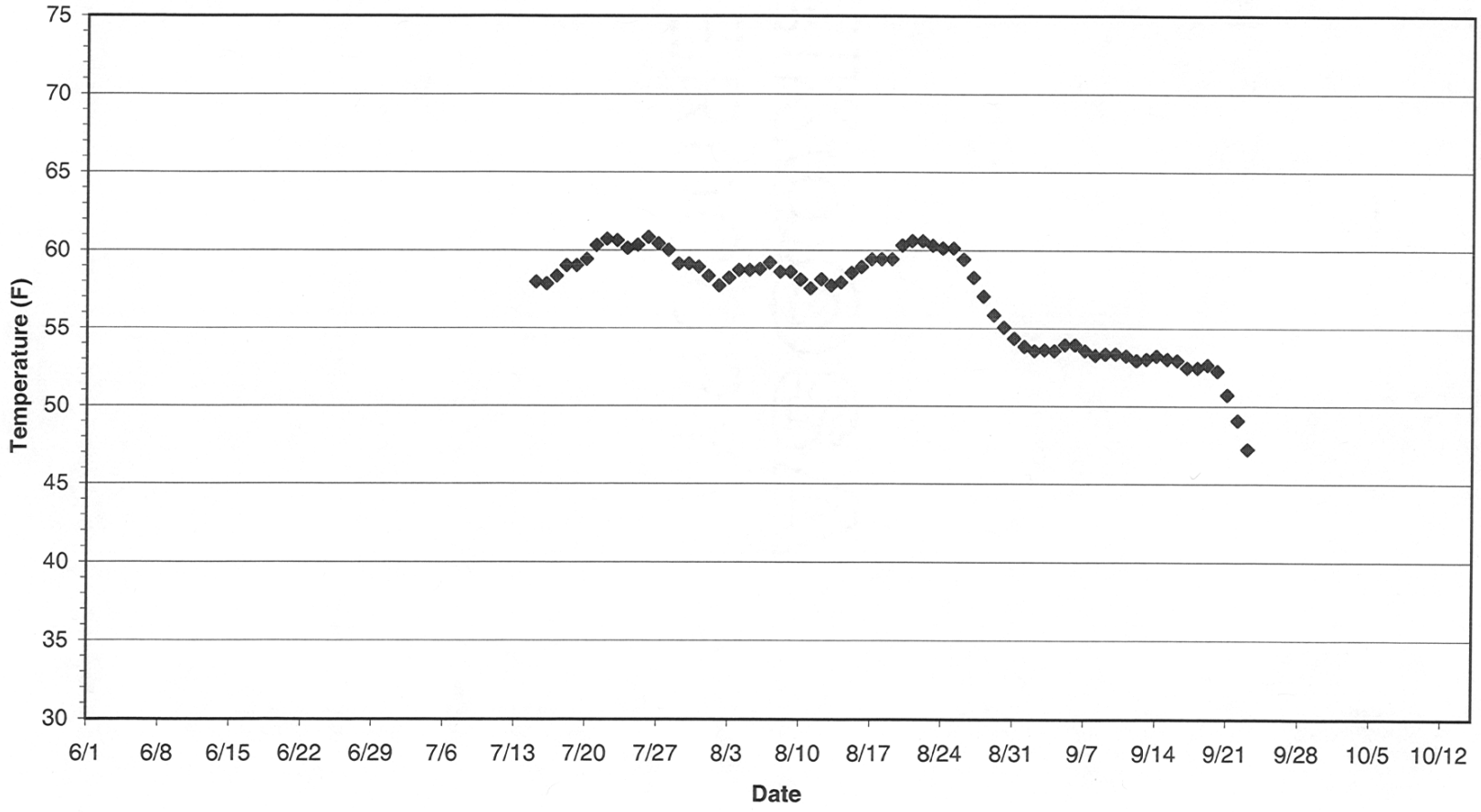

USDA Salmon Challis NF Yankee Fork RD

Upper Squaw Creek
Upper Squaw Creek Watershed 0807
1999 7-Day Running Average Maximum Water Temperature (7/28-10/3)

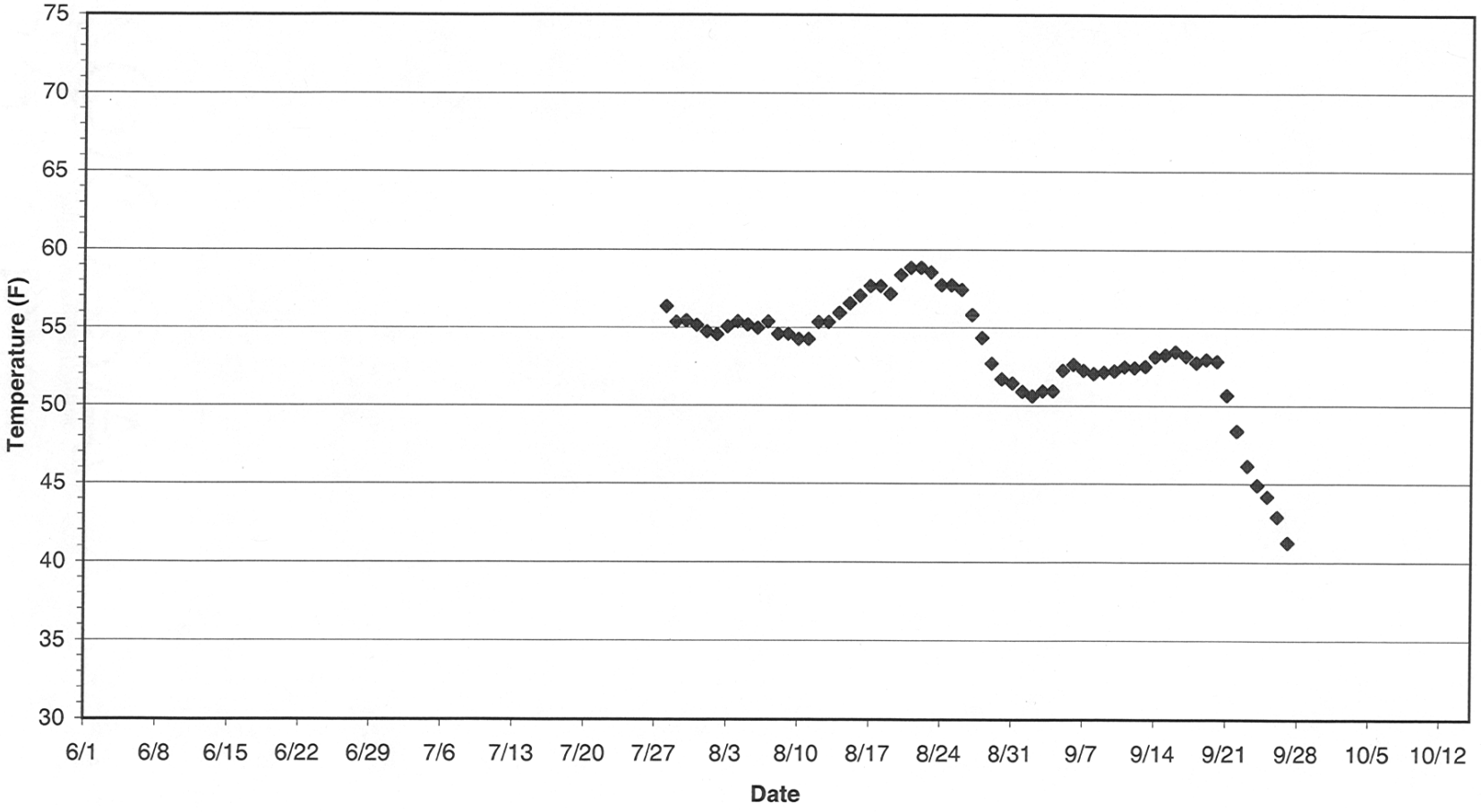

USDA Salmon Challis NF Yankee Fork RD

Trealor Creek
Upper Squaw Creek Watershed 0807
1999 7-Day Running Average Maximum Water Temperature (6/20-8/27)

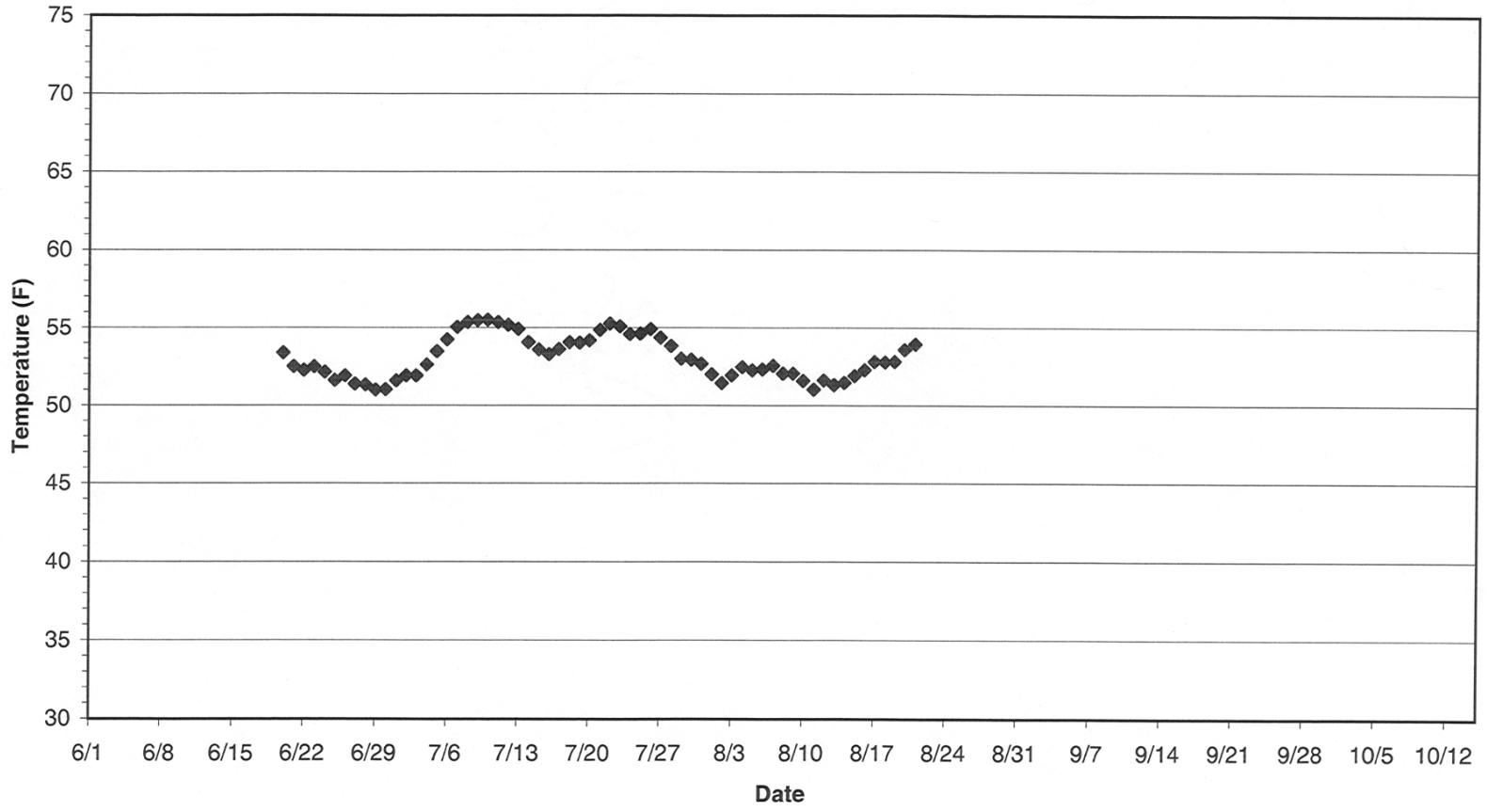

USDA Salmon Challis NF Yankee Fork RD