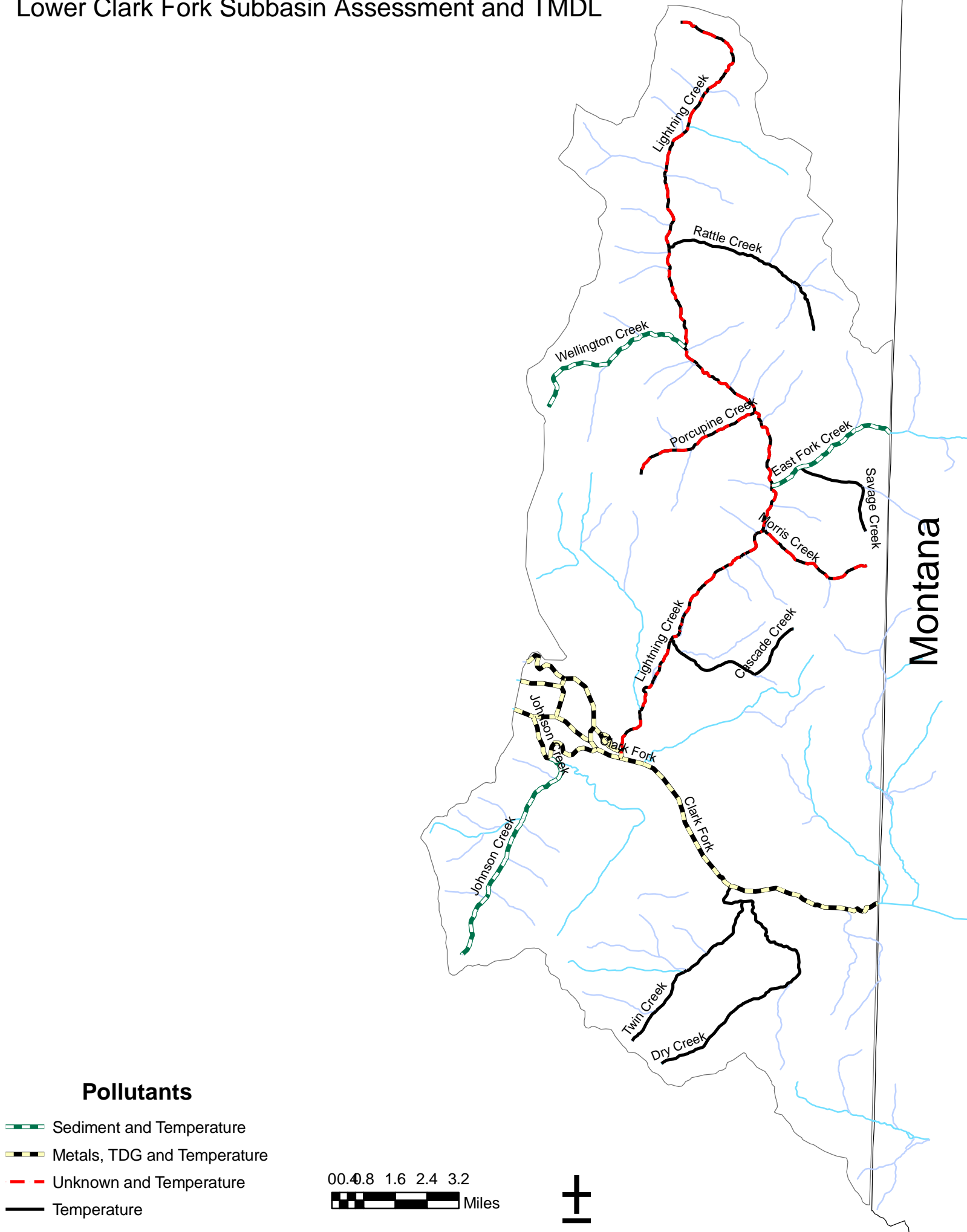






# Lower Clark Fork Subbasin Assessment and TMDL



Montana

## Pollutants

-  Sediment and Temperature
-  Metals, TDG and Temperature
-  Unknown and Temperature
-  Temperature

0 0.8 1.6 2.4 3.2  
Miles

